

GULKANA (GKN)(PAGK) 4 NE UTC-9(-8DT) N62°09.26' W145°27.32'

ANCHORAGE
H-1B, L-1A, 3E
IAP

1586 B NOTAM FILE GKN

RWY 15L-33R: H5001X100 (ASPH) MIRL

RWY 15L: VASI(V4L)—GA 3.0° TCH 49'. Trees.

RWY 33R: VASI(V4R)—GA 3.0° TCH 29'. Trees.

RWY 15R-33L: 2300X60 (GRVL)

RWY 15R: Tower.

RWY 33L: Trees.

SERVICE: S2 FUEL 100LL, JET A LGT ACTVT VASI Rwy 15L and Rwy 33R; MIRL Rwy 15L-33R—CTAF.

AIRPORT REMARKS: Attended Jun-Sep Mon-Fri 1800-0200Z†, Oct-May Mon-Fri 1900-0000Z†. Fuel avbl 24 hours with credit card or call 907-822-4331. Migratory birds on and in vnty of arpt dur spring. Rwy conds unmnt, rcmd visual bfr lndg. Rwy 15R-33L obst and bcn twr N apch end. Ski strip durg winter, otr times grvl strip.

AIRPORT MANAGER: 907-822-3222

WEATHER DATA SOURCES: ASOS 134.85 (907) 205-4569. (WX CAM)

COMMUNICATIONS: CTAF 122.9

RCO 122.2 (KENAI RADIO)

ANCHORAGE CENTER APP/DEP CON 119.5

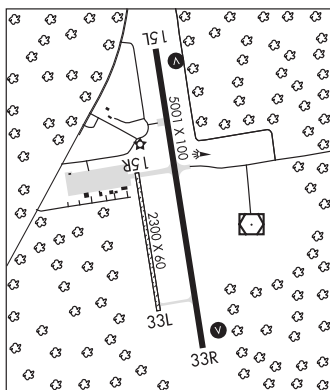
SUAIS 125.3 126.3 (1-800-758-8723).

AIRSPACE: CLASS E svc 1500-0630Z†; other times CLASS G.

RADIO AIDS TO NAVIGATION: NOTAM FILE GKN.

(H) (H) VORV/DME 115.6 GKN Chan 103 N62°09.23' W145°26.84' at fld. 1549/17E.

COMM/NAV/WEATHER REMARKS: For a toll free call to Kenai FSS dial 1-866-864-1737.



GUNNUK MOUNTAIN N56°58.87' W133°48.35'

JUNEAU
L-1C

RCO 122.175 (SITKA RADIO)

GUSTAVUS (GST)(PAGS) 0 NE UTC-9(-8DT) N58°25.52' W135°42.45'

JUNEAU
H-1C, L-1B
IAP

36 B ARFF Index—See Remarks NOTAM FILE GST

RWY 11-29: H6720X150 (ASPH-GRVD) S-60, D-100

PCR 280 F/B/X/T MIRL

RWY 11: REIL VASI(V4R)—GA 3.0° TCH 35'.

RWY 29: REIL VASI(V4L)—GA 3.0° TCH 39'.

RWY 02-20: H3010X60 (ASPH) S-40 PCR 237 F/B/X/T

RWY 02: Trees.

RWY 20: Trees.

SERVICE: FUEL JET A LGT ACTIVATE REIL Rwy 11 and 29; VASI Rwy 11 and 29; MIRL Rwy 11-29—CTAF.

AIRPORT REMARKS: Attended 1 Sep-15 May 1500-2330Z†, 15 May-1 Sep Fri-Mon 1730-0200Z†, 15 May-1 Sep Tue-Thu 1400-0200Z†. Paja on rwy, twy or prkg apron not authorized. Wildlife on & invof rwy. Fuel: cfm avbl—907-209-0305. 24 hr PPR for cargo ops ovr 100,000 lbs—amgr. Class I, ARFF Index B. ARFF svc avbl durg sked ACR ops. Clsd to ACR ops more than 30 pax seats exc PPR in writing—Rgnl Dir DOT & Pub Fac SE Rgn 6860 Glacier Highway, Juneau, AK 99801-7999. Rwy 02-20 mntnd winter months; rcmd daylight ops. 9 ft fence 554 ft S. Ltd arpt maint svc avbl: 1 Sep-14 May 1500-2330Z†; 15 May-1 Sep Fri-Mon 1900-0330Z†, Tue-Thu 1500-0330Z†. Tsnt prkg E side of Rwy 02-20; asph sfc soft; acft ovr 12,500 lbs ctc amgr 24 hr prior Mon-Fri 1500-2330Z†. Tsnt prkg avbl GA ramp aces via Twy F. Arpt sand lgrg gradation than FAA rcmdld/see AC150/5200-30. Cold temperature airport. Altitude correction required at or below -13C. Be Alert: See General Notices—Enroute CTAF freqs.

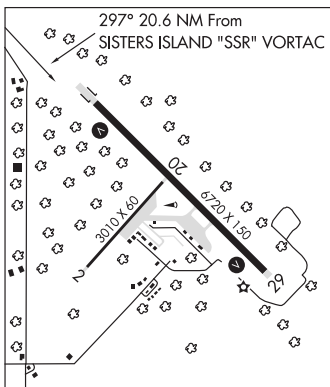
AIRPORT MANAGER: 907-697-2251

WEATHER DATA SOURCES: AWOS-3P 125.9 (907) 697-2447. (WX CAM)

COMMUNICATIONS: CTAF 122.5

RCO 122.65 (JUNEAU RADIO)

ANCHORAGE CENTER APP/DEP CON 133.2



CONTINUED ON NEXT PAGE

CONTINUED FROM PRECEDING PAGE

RADIO AIDS TO NAVIGATION: NOTAM FILE JNU.

SISTERS ISLAND (H) (H) VORTACW 114.0 SSR Chan 87 N58°10.66' W135°15.53' 297° 20.6 NM to fld. 40/20E.

VOR unusable:

050°-070° byd 12 NM blo 10,000'
 115°-130° byd 32 NM blo 8,000'
 131°-175° byd 25 NM blo 13,000'
 176°-189° byd 35 NM blo 14,000'
 190°-245° byd 30 NM blo 12,000'
 246°-260° byd 18 NM blo 7,000'
 306°-360° byd 21 NM

TAC AZM unusable:

050°-070° byd 12 NM blo 10,000'
 115°-130° byd 32 NM blo 8,000'
 131°-175° byd 25 NM blo 13,000'
 176°-189° byd 28 NM blo 14,000'
 190°-245° byd 30 NM blo 12,000'
 246°-260° byd 18 NM blo 7,000'
 306°-360° byd 21 NM

DME unusable:

050°-070° byd 12 NM blo 10,000'
 115°-130° byd 32 NM blo 8,000'
 131°-175° byd 25 NM blo 13,000'
 176°-189° byd 28 NM blo 14,000'
 190°-245° byd 30 NM blo 12,000'
 246°-260° byd 18 NM blo 7,000'
 306°-360° byd 21 NM

COMM/NAV/WEATHER REMARKS: For a toll free call to Juneau FSS dial 1-866-297-2236.

HAINES (HNS)(PAHN) 3 W UTC-9(-8DT) N59°14.63' W135°31.41'

29 B LRA NOTAM FILE HNS

RWY 08-26: H4000X100 (ASPH) MIRL

RWY 08: REIL. PAPI(P4L)—GA 4.0° TCH 57'. Brush. Rgt tfc.

RWY 26: REIL. PAPI(P4L)—GA 4.0° TCH 56'. Brush.

SERVICE: FUEL 100LL, JET A LGT ACTVT REIL Rwys 08 and 26; PAPI Rwy 08 and 26; MIRL Rwy 08-26—CTAF. Rwy 08 PAPI unusbl byd 5 degs left of cntrln.

AIRPORT REMARKS: Unattended. Fuel svc avbl 907-766-3190. Arpt cond not mnt; arpt maint on ireg basis; visual insp rcmd. Rcnd dalgt ops only. Birds, bears, and moose on and infov arpt. Paja onto rwy. Twy and prkg apron NA. Turbulence on NW apch. Clsd to ACR ops with more than 30 pax seats. Arpt clsd to acct over 12500 lbs or more exc PPR—Arpt Safety and Scety; DOT and Pub Fac; P.O. Box 112506; Juneau, AK 99811-2506-907-465-1786. Bluff NW. Narrow apch fm NW. Mtns both sides; turbc on NW apch, Bluff NW. Twy D not mntnd 15 Oct-30 Apr. Rwy 08-26 sand to enhance rwy friction may not meet FAA spec. Safety area 4600 ft x 150 ft; 300 ft gravel safety area each end. Rwy 26 50 ft trees 1000 ft SE. Cold temperature airport. Altitude correction required at or below -18C. Alert: See Genots—ENROUTE CTAF FREQS.

AIRPORT MANAGER: 907-766-2340

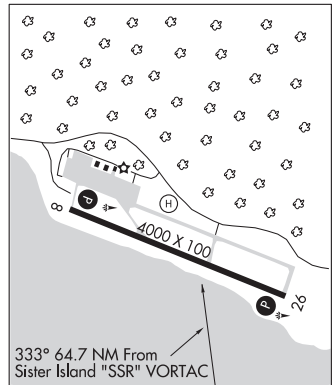
WEATHER DATA SOURCES: ASOS 135.7 (907) 766-2519. (WX CAM)

COMMUNICATIONS: CTAF 122.9

RCO 122.6 (JUNEAU RADIO)

JUNEAU

H-1C, L-1B



CONTINUED ON NEXT PAGE