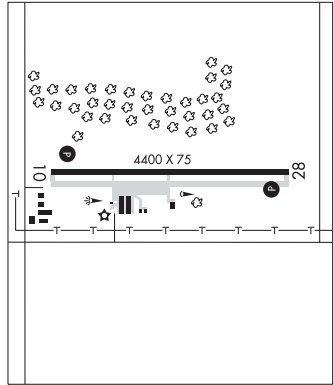


**KENDALLVILLE MUNI** (C62) 2 N UTC-5(-4DT) N41°28.36' W85°15.65'  
1004 B NOTAM FILE HUF

CHICAGO  
L-281  
IAP

**RWY 10-28:** H4400X75 (ASPH) S-12.5 MIRL  
**RWY 10:** REIL. PAPI(P2L)—GA 3.5° TCH 28'. Trees.  
**RWY 28:** REIL. PAPI(P2L)—GA 3.5° TCH 31'. Trees.  
**SERVICE:** S2 **FUEL** 100LL, JET A **LGT** ACTVT REIL Rwy 10 and 28;  
PAPI Rwy 10 and 28; MIRL Rwy 10-28—CTAF. Rwy 28 PAPI unusbl  
byd 9° right of cntrln.  
**AIRPORT REMARKS:** Attended Mon-Sat 1300-2200Z†, Sun  
1700-2200Z†. Emergency-574-276-3933. Glider ops May-Nov  
1400Z†-SS. Rwy 10-28 160' crops N of cntrln entire len. Rwy 10  
5' trrn down slope 100' fm rwy end.  
**AIRPORT MANAGER:** 260-349-0350  
**WEATHER DATA SOURCES:** AWOS-3P 119.925 (260) 347-2967.  
**COMMUNICATIONS:** CTAF/UNICOM 122.8



Ⓡ **FORT WAYNE APP/DEP CON** 127.2 (SW/NW of active rwy) 132.15 (SE/NE of active rwy)  
**CLEARANCE DELIVERY PHONE:** For CD ctc Chicago ARTCC at 630-906-8921.  
**RADIO AIDS TO NAVIGATION:** NOTAM FILE FWA.  
**FORT WAYNE (VH) (H) VORTACW** 117.8 FWA Chan 125  
N40°58.74' W85°11.28' 360° 29.8 NM to fld. 793/6W.

DME unusable:  
060°-070° byd 6 NM blo 4,000'  
TACAN AZIMUTH unusable:  
060°-070° byd 6 NM blo 4,000'  
240°-245°  
VOR unusable:  
005°-016° byd 40 NM  
017°-024° byd 40 NM blo 7,500'  
017°-024° byd 52 NM  
025°-035° byd 65 NM  
090°-095° blo 5,800'  
170°-199° byd 40 NM  
233°-238° byd 40 NM  
239°-246° byd 20 NM  
256°-270° byd 40 NM  
271°-274°  
275°-300° blo 12,500'  
331°-353° byd 50 NM  
354°-004° byd 40 NM blo 4,000'  
354°-004° byd 52 NM

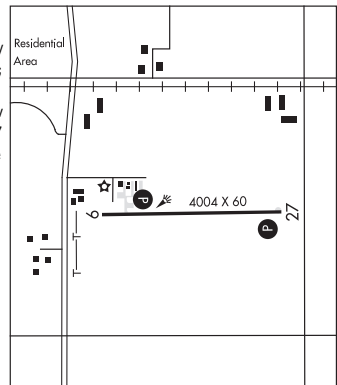
**WEBSTER LAKE (L) VORW** 110.4 OLK N41°14.81' W85°29.84' 041° 17.3 NM to fld. 970/3W. NOTAM FILE HUF.  
VOR unusable:  
155°-050° blo 8,000'  
155°-050° byd 15 NM

**COMM/NAV/WEATHER REMARKS:** APP CON sectorization based upon Fort Wayne rwy usage.

**KENTLAND MUNI** (5ØI) 1 SE UTC-6(-5DT) N40°45.52' W87°25.75'  
699 B NOTAM FILE HUF

CHICAGO  
L-27D  
IAP

**RWY 09-27:** H4004X60 (CONC) HIRL  
**RWY 09:** REIL. PAPI(P2L)—GA 3.0° TCH 40'. Crops.  
**RWY 27:** REIL. PAPI(P2L)—GA 3.0° TCH 45'. Crops.  
**SERVICE:** **FUEL** 100LL, JET A **LGT** ACTVT REIL Rwy 09 & 27; PAPI Rwy  
09 & 27; HIRL Rwy 09-27—CTAF. HIRL Rwy 09-27 preset low intst;  
incr intst—CTAF.  
**AIRPORT REMARKS:** Attended Mon-Fri 1400-2200Z†. Unatndd hol. Self serv  
fuel avbl. 100LL: self serv 24/7. Rwy 09-27: +37 ft unlgt pline 1267  
ft fm west end mrkd with red balls; crops 125 ft N & S of cntrln whole  
length.  
**AIRPORT MANAGER:** 219-863-7620  
**COMMUNICATIONS:** CTAF/UNICOM 122.8  
Ⓡ **CHICAGO CENTER APP/DEP CON** 132.5  
**CLEARANCE DELIVERY PHONE:** For CD ctc Chicago ARTCC at 630-906-8921.



CONTINUED ON NEXT PAGE

## CONTINUED FROM PRECEDING PAGE

RADIO AIDS TO NAVIGATION: NOTAM FILE HUF.

BOILER (H) (H) VORTACW 115.1 BVT Chan 98 N40°33.37' W87°04.16' 306° 20.4 NM to fld. 752/1E.

TACAN AZM/DME unusable:  
298°-044° blo 2,800'

## KNOX

**STARKE CO** (OXI)(KOXI) 3 NW UTC-6(-5DT) N41°19.78' W86°39.88'

685 B NOTAM FILE HUF

**RWY 18-36:** H5002X75 (ASPH) S-30 MIRL

**RWY 18:** REIL. PAPI(P2L)—GA 3.0° TCH 27'. Crops. Rgt tfc.

**RWY 36:** REIL. PAPI(P2L)—GA 3.0° TCH 40'. Crops.

**RWY 09-27:** 3096X145 (TURF)

**RWY 09:** Thld dspcld 285'. Crops.

**RWY 27:** Bldg.

**SERVICE:** FUEL 100LL, JET A+ LGT ACTVT REIL Rwy 18 & 36—CTAF; PAPI Rwy 18 & 36 on consly.

**AIRPORT REMARKS:** Attended 1400-0000Z†. Unatndd Easter, Memorial Day, July 4th, Labor Day, Thanksgiving, Christmas Eve & Day unless apreq. Self service fuel avbl. Rwy 09-27 boundary mkd by yellow cones. Rwy end 09 dspcld thr mkd by yellow cones.

**AIRPORT MANAGER:** 574-772-5001

**WEATHER DATA SOURCES:** AWOS-3P 135.775 (574) 772-2041.

**COMMUNICATIONS:** CTAF/UNICOM 122.8

KNOX RCO 122.6 (TERRE HAUTE RADIO)

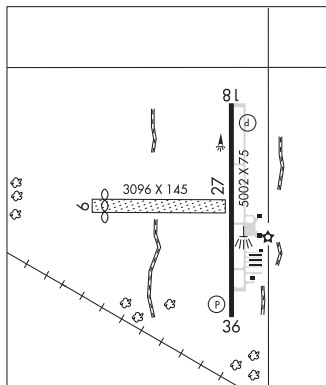
Ⓡ SOUTH BEND APP/DEP CON 132.05 (1030-0500Z† Sun-Fri, 1030-0445Z† Sat.)

Ⓡ CHICAGO CENTER APP/DEP CON 135.9 (0500-1030Z† Sun-Fri, 0445-1030Z† Sat.)

**CLEARANCE DELIVERY PHONE:** For CD ctc South Bend Apch at 574-251-2609. When South Bend Apch clsd, for CD ctc Chicago ARTCC at 630-906-8921.

**RADIO AIDS TO NAVIGATION:** NOTAM FILE HUF.

KNOX (DH) DME 115.6 OXI Chan 103 N41°19.32' W86°38.96' at fld. 686.



CHICAGO

L-281

IAP

**KNOX** N41°19.32' W86°38.96' NOTAM FILE HUF.

(DH) DME 115.6 OXI Chan 103 at Starke Co. 686.

RCO 122.6 (TERRE HAUTE RADIO)

CHICAGO

H-5E, 10F, L-281

## KOKOMO

**GLENDALE** (8I3) 5 SW UTC-5(-4DT) N40°26.00' W86°12.20'

850 NOTAM FILE HUF

**RWY 18-36:** 2048X110 (TURF)

**RWY 18:** Thld dspcld 292'. P-line.

**RWY 36:** Thld dspcld 300'. Road.

**AIRPORT REMARKS:** Attended Mon-Fri dalgt hrs. Rwy end 18 dthr mkd with yellow metal markers. Rwy end 36 dthr mkd with yellow metal markers. Rwy 18-36 width: crops 55 ft L & R of cntrln whole len.

**AIRPORT MANAGER:** 765-878-4035

**COMMUNICATIONS:** CTAF 122.9

**CLEARANCE DELIVERY PHONE:** For CD ctc Chicago ARTCC at 630-906-8921.