

LONDON

MADISON CO (UYF)(KUYF) 3 N UTC-5(-4DT) N39°55.96' W83°27.72'

CINCINNATI

1082 B NOTAM FILE UYF

L-29A

RWY 09-27: H4000X75 (ASPH-GRVD) S-30, D-40 MIRL

IAP

0.8% up W

RWY 09: REIL. PAPI(P4L)—GA 3.0° TCH 30'.

RWY 27: REIL. PAPI(P4L)—GA 3.0° TCH 31'. Tree.

SERVICE: FUEL 100LL, JET A LGT ACTIVATE REIL Rwy 09 and Rwy 27; MIRL Rwy 09-27—CTAF. PAPI Rwy 09 and Rwy 27 opr consly.

AIRPORT REMARKS: Attended Mon-Fri 1300-2100Z†, Sat-Sun 1400-2200Z†. fuel avbl 24 hr self ser.

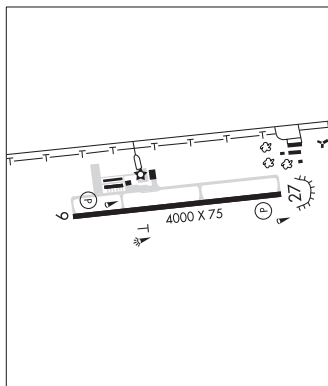
AIRPORT MANAGER: 740-852-5040

WEATHER DATA SOURCES: AWOS-3PT 120.85 (740) 852-2844.

COMMUNICATIONS: CTAF/UNICOM 123.0

® COLUMBUS APP/DEP CON 134.0

CLEARANCE DELIVERY PHONE: For CD ctc Columbus Apch at 614-338-8537.



LORAIN CO RGNL (See LORAIN/ELYRIA on page 294)

LORAIN/ELYRIA

LORAIN CO RGNL (LPR)(KLPR) P (AR) 6 S UTC-5(-4DT) N41°20.66' W82°10.66'

DETROIT

793 B NOTAM FILE LPR

H-10G, L-30G

RWY 07-25: H5002X100 (ASPH-GRVD) S-80, D-110, 2S-175, 2D-180 HIRL

IAP

RWY 07: MALSR. PAPI(P4L)—GA 3.0° TCH 52'. Tree.

RWY 25: REIL. PAPI(P4L)—GA 3.0° TCH 40'. Rgt tfc.

SERVICE: S4 FUEL 100LL, JET A OX 1, 2 LGT HIRL Rwy 07-25 preset low intst, to incr instst & ACTVT MALSR Rwy 07; REIL Rwy 25—CTAF.

MILITARY— FUEL (NC-100LL, A). FLUID LPOX.

AIRPORT REMARKS: Attended Apr-Oct 1200-0300Z†, Nov-Mar 1200-0200Z†. Deer, birds and other wildlife on and invof arpt. Pilots opr in Oberlin area reqd to avoid and remain well clear of Oberlin College due to music conservatory; all tfc ops north of arpt as per FAR Part 93, Subpart J. Transient hngr storage PPR. Landing fee. NOTE: See Regulatory Notices—Lorain County Airport Traffic Rule.

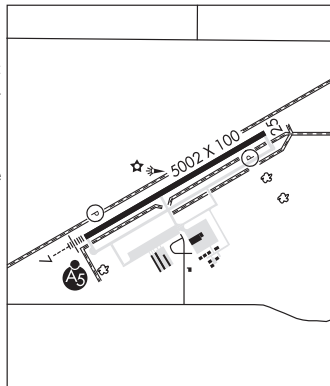
AIRPORT MANAGER: 440-323-7000

WEATHER DATA SOURCES: ASOS 118.925 (440) 323-7088.

COMMUNICATIONS: CTAF/UNICOM 122.7

® CLEVELAND APP/DEP CON 125.35

CLNC DEL 125.7



CONTINUED ON NEXT PAGE

CONTINUED FROM PRECEDING PAGE

CLEARANCE DELIVERY PHONE: For CD ctc Cleveland Apch at 216-352-2323.

RADIO AIDS TO NAVIGATION: NOTAM FILE CLE.

DRYER (VH) (DH) VOR/DME 113.6 DJB Chan 83 N41°21.48' W82°09.72' 226° 1.1 NM to fld. 780/5W.

VOR unusable:

- 001°-010° byd 40 NM
- 020°-024° byd 40 NM
- 080°-095° byd 40 NM
- 110°-120° byd 40 NM
- 135°-150°
- 155°-165°
- 185°-197°
- 210°-218°
- 219°-224° byd 40 NM
- 225°-235° byd 40 NM blo 11,000'
- 225°-235° byd 95 NM
- 225°-245° byd 20 NM blo 3,500'
- 245°-265° byd 40 NM
- 275°-285° byd 40 NM blo 18,000'
- 286°-355° byd 40 NM

DME unusable:

- 187°-197°
- 289°-310°
- 322°-332°
- 350°-060°

ILS 111.7 I-LQG Rwy 07. Unmonitored.

MAD RIVER AIRPARK (See TREMONT CITY on page 316)

MADISON CO (See LONDON on page 294)

MANN'S N40°45.98' W82°26.71' NOTAM FILE MFD.

DETROIT

NDB (MHW/LOM) 372 MF 321° 4.6 NM to Mansfield Lahm Rgnl. 1312/6W.

L-29A

MANSFIELD LAHM RGNL (MFD)(KMFD) P (ANG) 3 N UTC-5(-4DT) N40°49.29' W82°31.00'

DETROIT

1297 B ARFF Index—See Remarks NOTAM FILE MFD

H-10G, L-29A

RWY 14-32: H9001X150 (ASPH-GRVD) S-102, D-170, 2S-175,

IAP, AD

2D-286 PCR 406 F/B/X/T HIRL

RWY 14: PAPI(P4L)—GA 3.0° TCH 42'. RVR-R Road. 0.9% up.

RWY 32: MALSR. RVR-T Trees.

RWY 05-23: H6819X150 (ASPH-GRVD) S-91, D-118, 2S-175,

2D-175 PCR 374 F/D/X/T HIRL

RWY 05: REIL. PAPI(P4L)—GA 3.0° TCH 50'.

RWY 23: REIL. PAPI(P4L)—GA 3.0° TCH 45'. Trees.

LAND AND HOLD—SHORT OPERATIONS

LDG RWY	HOLD—SHORT POINT	AVBL LDG DIST
RWY 05	14-32	4363
RWY 14	05-23	6100

RUNWAY DECLARED DISTANCE INFORMATION

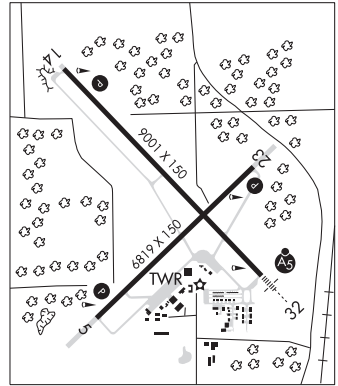
RWY 05:	TORA-6819	TODA-6819	ASDA-6819	LDA-6819
RWY 14:	TORA-9001	TODA-9001	ASDA-9001	LDA-9001
RWY 23:	TORA-6819	TODA-6819	ASDA-6819	LDA-6819
RWY 32:	TORA-9001	TODA-9001	ASDA-9001	LDA-9001

SERVICE: S4 FUEL 100LL, JET A1+ OX 3 LGT When ATCT clsd

ACTVT MALSR Rwy 32; REIL Rwy 05 & 23; PAPI Rwy 14, 05, & 23;

HIRL Rwy 05-23 & 14-32—CTAF. FLUID LOX

AIRPORT REMARKS: Attended Mon-Fri 1200-0000Z. Sat-Sun 1300-2300Z. Deer, birds, & waterfowl on & invof arpt. Class IV, ARFF Index A. Clsd to skedd ACR ops gtr than 9 pax seats—call amgr. 11 ft fence, 95 ft fm Twy A cntrn btn AER 05 & Twy F, does not have rqr clnc frm twy cntrin. Acft on either end of Rwy 05-23 and Rwy 14-32 not vsb on the oter end due to rwy grade. Acft larger than a "G1" or with a wing span greater than 80' (tip to tip) are restricted on Twys G/H/J/L/M/N and should use the main ramp area. Acft with wingspan gtr than 132' are rstd to 15 mph on Twy A. Lgtd and barricaded mil ramp clsd to all acft. FBO after hrs ctc 419-524-4261 or 419-989-2911. Ldg fees on all coml oprs invoiced on monthly; for otr arngmts ctc amgr.



CONTINUED ON NEXT PAGE