

HARPER MUNI (8K2) 1 SW UTC-6(-5DT) N37°16.69' W98°02.61'

1427 NOTAM FILE ICT

RWY 17-35: H3268X38 (ASPH) HIRL

RWY 17: PAPI(P2L)—GA 3.25° TCH 57'. Tree.

RWY 35: PAPI(P2L)—GA 3.25° TCH 58'.

RWY 12-30: 2138X160 (TURF)

RWY 12: P-line.

RWY 30: P-line.

SERVICE: FUEL 100LL LGT ACTVT PAPI Rwy 17 and Rwy 35, HIRL

Rwy 17-35—CTAF. Rwy 17 PAPI unusbl byd 3 degs L of cntrln.

AIRPORT REMARKS: Unattended. Fuel self serve. Rwy 12, 3 ft ditch 50 fm N end. Rwy end 12: mkd with metal orange cones.

AIRPORT MANAGER: 620-896-2511

COMMUNICATIONS: CTAF 122.9

Ⓡ **WICHITA APP/DEP CON** 126.7

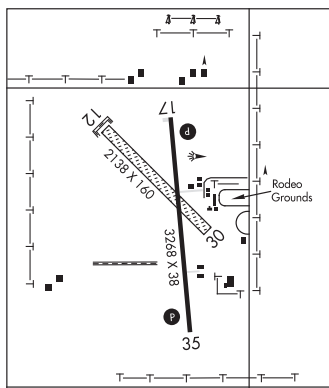
CLEARANCE DELIVERY PHONE: For CD ctc Wichita Apm at 316-350-1520.

COMM/NAV/WEATHER REMARKS: CTAF: Automated UNICOM; 3 clicks ADZY and WX, 4 clicks radio check. ADZY also avbl by calling 617-262-3825.

WICHITA

L-15D

IAP



HARVS N38°08.70' W97°16.57' NOTAM FILE EWK.

NDB (LOMW) 395 CA 174° 5.3 NM to Newton-City-Co. 1530/6E.

WICHITA

HAYS RGNL (HYS)(KHYS) 3 SE UTC-6(-5DT) N38°50.53' W99°16.39'

1999 B ARFF Index—See Remarks NOTAM FILE HYS

RWY 16-34: H6501X100 (CONC) S-75, D-90, 2D-120

PCR 270 R/C/W/T MIRL

RWY 16: REIL. PAPI(P4L)—GA 3.0° TCH 43'.

RWY 34: MALSR. PAPI(P4L)—GA 3.0° TCH 43'.

RWY 04-22: H4501X75 (CONC) S-28, D-38 PCR 80 R/C/W/T MIRL

RWY 04: REIL. PAPI(P4L)—GA 3.0° TCH 42'.

RWY 22: REIL. PAPI(P4L)—GA 3.0° TCH 42'.

RUNWAY DECLARED DISTANCE INFORMATION

RWY 04: TORA-4500 TODA-4500 ASDA-4500 LDA-4500

RWY 16: TORA-6501 TODA-6501 ASDA-6501 LDA-6501

RWY 22: TORA-4500 TODA-4500 ASDA-4500 LDA-4500

RWY 34: TORA-6501 TODA-6501 ASDA-6501 LDA-6501

SERVICE: S4 FUEL 100LL, JET A LGT ACTVT MALSR Rwy 34; REIL Rws 16, 04 and 22; PAPI Rwy 16, 34, 04 and 22; MIRL Rwy 16-34 and 04-22—CTAF.

AIRPORT REMARKS: Attended dalgt hrs exc July 4th, Thanksgiving and Christmas. Birds and deer on and invof the arpt. Ultralight activity on and invof arpt. For FBO hrs of operation ctc 785-628-8881. For after hrs fuel ctc FBO. Class I, ARFF Index A. Arpt closed to unscheduled air carrier ops with more than 30 passenger seats except 24 hrs PPR call arpt manager 785-625-1011. ARFF Index B equipment is provided for scheduled air carrier ops and is avbl for unscheduled air carrier ops with 24 hr PPR. No turf tkofs or ldgs allowed on the airfield.

AIRPORT MANAGER: 785-628-7370

WEATHER DATA SOURCES: AWOS-3PT 125.525 (785) 625-3562.

COMMUNICATIONS: CTAF/UNICOM 122.8

RCO 122.3 (WICHITA RADIO)

Ⓡ **KANSAS CITY CENTER APP/DEP CON** 124.4

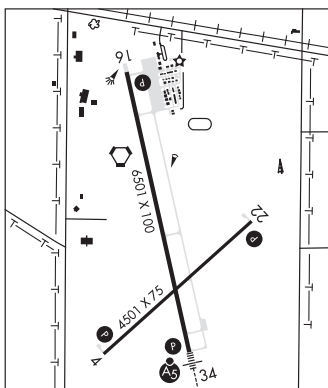
CLEARANCE DELIVERY PHONE: For CD if una to ctc on FSS freq, ctc Kansas City ARTCC at 913-254-8508.

AIRSPACE: CLASS E.

WICHITA

H-5B, L-10H

IAP, AD



CONTINUED ON NEXT PAGE

CONTINUED FROM PRECEDING PAGE

RADIO AIDS TO NAVIGATION: NOTAM FILE HYS.

(L) (L) VORTACW 110.4 HYS Chan 41 N38°50.86' W99°16.61' at fld. 1990/10E.

VOR portion unusable:
030°-220° byd 35 NM blo 3,500'
220°-030° byd 35 NM blo 4,100'

DME portion unusable:
220°-030° byd 35 NM blo 3,700'
030°-040° byd 35 NM blow 3,700'

NETTE NDB (LOMW) 374 HY N38°46.15' W99°15.08' 339° 4.5 NM to fld. 1984/8E.

ILS 111.5 I-HYS Rwy 34. LOM NETTE NDB. Unmonitored.

HERBB N38°45.19' W94°44.21' NOTAM FILE OJC.

KANSAS CITY

NDB (LOMW) 420 PK 356° 5.7 NM to Johnson Co Exec. 1103/4E.

HERINGTON RGNL (HRU)(KHRU) 7 NE UTC-6(-5DT) N38°41.68' W96°48.48'

KANSAS CITY

1481 B NOTAM FILE ICT

L-101

RWY 17-35: H4184X75 (CONC) S-38, D-52.5 PCN 12 R/B/W/T

IAP

MIRL

RWY 17: REIL. PAPI(P4L)—GA 3.0° TCH 42'.

RWY 35: REIL. PAPI(P4L)—GA 3.0° TCH 43'.

SERVICE: FUEL 100LL LGT ACTVT REIL Rwy 17 and Rwy 35, PAPI Rwy 17 and Rwy 35, MIRL Rwy 17-35—CTAF.

AIRPORT REMARKS: Unattended. RDO-CTLD model acft activity on arpt wkends and hols. Fuel 24 hrs self serve. For transportation call 785-258-2818.

AIRPORT MANAGER: 785-258-2877

COMMUNICATIONS: CTAF 122.9

Ⓡ KANSAS CITY CENTER APP/DEP CON 127.35

CLEARANCE DELIVERY PHONE: For CD ctc Kansas City ARTCC at 913-254-8508.

RADIO AIDS TO NAVIGATION: NOTAM FILE EMP.

EMPORIA (VL) (H) VORTACW 112.8 EMP Chan 75 N38°17.47' W96°08.29' 300° 39.8 NM to fld. 1222/8E.

TACAN AZIMUTH unusable:

205°-245° byd 40 NM

DME unusable:

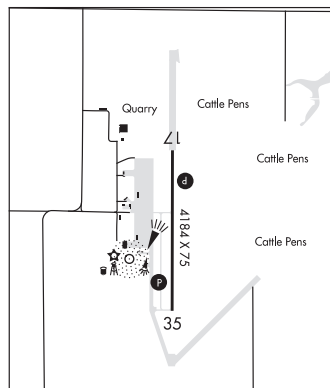
205°-245° byd 40 NM

VOR unusable:

210°-245° byd 40 NM

310°-320° byd 40 NM

NDB (MHW) 407 HRU N38°41.56' W96°48.66' at fld. 1488/6E. NOTAM FILE ICT. NDB unmonitored.



HF STRIP (See FOWLER on page 98)

HIAWATHA MUNI (K87) 2 NE UTC-6(-5DT) N39°52.75' W95°31.52'

KANSAS CITY

1130 NOTAM FILE ICT

RWY 17-35: 3400X100 (TURF) LIRL

RWY 17: Tree.

RWY 35: Road.

RWY 10-28: 2430X130 (TURF)

RWY 10: Road.

RWY 28: Tree.

AIRPORT REMARKS: Unattended. Wildlife on and invof rwys. Farm vehicles and equipment on and invof rwys. Rwy 10-28 has transverse depressions across entire width of rwy. Rwy 10-28 very soft when wet. Low areas may have standing water after rain. Rwy 10 end marked by metal post 50 ft L of CL.

AIRPORT MANAGER: 785-742-7417

COMMUNICATIONS: CTAF 122.9

CLEARANCE DELIVERY PHONE: For CD ctc St Joseph Apch at 816-236-3035. When St Joseph Apch is clsd, ctc Kansas City ARTCC at 913-254-8508.

HIEBERT AIRFIELD (See GOESSEL on page 100)