

EL DORADO SPRINGS MEML (87K) 2 SE UTC-6(-5DT) N37°51.43' W93°59.86'

KANSAS CITY

931 B NOTAM FILE COU

L-16F

RWY 04-22: H3295X50 (ASPH) MIRL 0.7% up SW**RWY 04:** Trees.**RWY 18-36:** 2430X50 (TURF)**RWY 18:** Trees.**RWY 36:** Trees.**SERVICE:** S2 LGT ACTIVATE MIRL Rwy 04-22—CTAF.**AIRPORT REMARKS:** Attended continuously. Wildlife on and invof arpt.

Insufficient rwy safety area length byd each end of Rwy 18-36. Trees within rwy safety area at each end of Rwy 18-36.

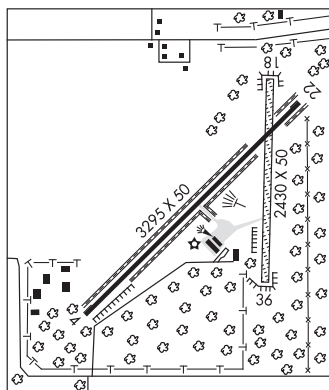
AIRPORT MANAGER: 417-876-4370**COMMUNICATIONS:** CTAF/UNICOM 122.8**CLEARANCE DELIVERY PHONE:** For CD ctc Kansas City ARTCC at 913-254-8508.**RADIO AIDS TO NAVIGATION:** NOTAM FILE COU.**BUTLER (VH) (H) VORTAC** 115.9 BUM Chan 106 N38°16.32'

W94°29.30' 130° 34.0 NM to fld. 890/7E.

VOR unusable:

249°-259° byd 40 NM blo 18,000'

305°-315° byd 40 NM

**ELDON MODEL AIRPARK** (H79) 1 NE UTC-6(-5DT) N38°21.70' W92°34.28'

KANSAS CITY

917 B NOTAM FILE COU

L-27A

RWY 18-36: H4000X75 (CONC) S-30 MIRL 0.4% up N

IAP

RWY 18: REIL. PAPI(P4R)—GA 3.0° TCH 26'.**RWY 36:** REIL. PAPI(P4L)—GA 4.0° TCH 39'. Rgt tfc.**SERVICE:** FUEL 100LL, JET A+ LGT ACTIVATE MIRL Rwy 18-36; REIL Rwy 18 and Rwy 36; PAPI Rwy 18 and Rwy 36—CTAF.**AIRPORT REMARKS:** Unattended. Geese and other wildlife on and invof arpt. Ultralights on and in vicinity of arpt. Auto credit card fueling sys 24 hrs a day 110L, Jet A**AIRPORT MANAGER:** 573-392-2291**COMMUNICATIONS:** CTAF/UNICOM 122.8

Ⓜ MIZZU APP/DEP CON 124.1

CLEARANCE DELIVERY PHONE: For CD ctc Mizzou Apch at 417-868-5620/5619.**RADIO AIDS TO NAVIGATION:** NOTAM FILE COU.**SUNSHINE (VL) (L) VOR/DME** 108.4 SHY Chan 21 N38°02.44' W92°36.14' 004° 19.3 NM to fld. 932/OE.

VOR unusable:

110°-230° byd 40 NM

355°-007° byd 40 NM

COMM/NAV/WEATHER REMARKS: UNICOM unmon.**ELTON HENSLEY MEML** (See FULTON on page 240)**EXCELSIOR SPRINGS MEML** (3EX) 1 E UTC-6(-5DT) N39°20.24' W94°11.85'

KANSAS CITY

1000 B NOTAM FILE COU

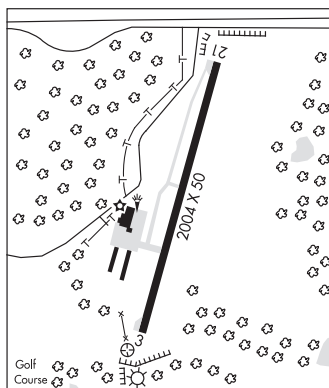
L-27A, A

RWY 03-21: H2004X50 (ASPH-AFSC) S-4 LIRL(NSTD) 0.3% up S

IAP

RWY 03: Trees.**RWY 21:** Trees.**SERVICE:** LGT Rwy 03-21 NSTD LIRL; incorrect spacing and color of lgts.**AIRPORT REMARKS:** Unatndd. Wildlife on and invof arpt.**AIRPORT MANAGER:** (816) 678-3667**COMMUNICATIONS:** CTAF/UNICOM 122.7

Ⓜ KANSAS CITY APP/DEP CON 118.4

CLEARANCE DELIVERY PHONE: For CD ctc Kansas City Apch at 816-329-2710.

CONTINUED ON NEXT PAGE

CONTINUED FROM PRECEDING PAGE

RADIO AIDS TO NAVIGATION: NOTAM FILE COU.

NAPOLEON (VL) (L) VORTACW 115.15 ANX Chan 98(Y) N39°05.73' W94°07.73' 341° 14.8 NM to fld. 878/7E.

TACAN AZIMUTH unusable:
220°-230° byd 35 NM blo 2,000'

VOR unusable:
129°-139°

DME unusable:
220°-230° byd 35 NM blo 2,000'

FARMINGTON RGNL (FAM)(KFAM) 1 S UTC-6(-5DT) N37°45.65' W90°25.72'

ST LOUIS

946 B NOTAM FILE FAM

L-16H

RWY 02-20: H4323X75 (CONC) S-30 MIRL 0.9% up N

RWY 02: REIL. PAPI(P4L)—GA 3.0° TCH 42'. Trees. Rgt tfc.

RWY 20: REIL. PAPI(P4L)—GA 3.0° TCH 48'.

SERVICE: S4 FUEL 100LL, JET A LGT ACTVT REIL Rwy 02 & 20;
MIRL Rwy 02-20—CTAF. PAPI Rwy 02 opr consly.

AIRPORT REMARKS: Attended 1330-2300Z†. Helicopter activity on and
invoif airfield. 100' x 75' full strength conc safety area southwest end,
590' by 60' asph safety area northeast end, not full strength.

AIRPORT MANAGER: 573-756-4502

WEATHER DATA SOURCES: AWOS-3PT 119.275 (573) 756-6042.

COMMUNICATIONS: CTAF/UNICOM 122.8

RCO 122.3 (SAINT LOUIS RADIO)

RCO 122.1R 115.7T (SAINT LOUIS RADIO)

Ⓡ KANSAS CITY CENTER APP/DEP CON 127.475

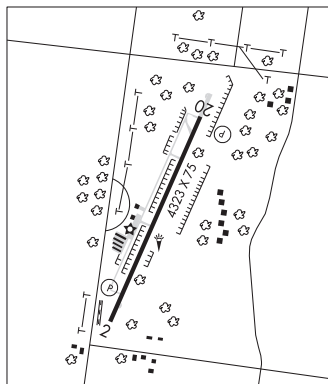
CLEARANCE DELIVERY PHONE: For CD if una to ctc on FSS freq, ctc Kansas
City ARTCC at 913-254-8508.

RADIO AIDS TO NAVIGATION: NOTAM FILE FAM.

(VH) (H) VORTAC 115.7 FAM Chan 104 N37°40.41'
W90°14.04' 299° 10.6 NM to fld. 1222/1E.

VOR unusable:

- 030°-050° byd 40 NM
- 090°-100° byd 50 NM
- 161°-186° byd 40 NM blo 4,000'
- 161°-186° byd 74 NM blo 18,000'
- 195°-205° byd 105 NM
- 195°-205° byd 40 NM blo 3,000'
- 195°-205° byd 55 NM blo 7,000'
- 206°-209° byd 44 NM
- 210°-227° byd 40 NM
- 228°-230° byd 56 NM
- 275°-285° byd 40 NM blo 18,000'
- 286°-297° byd 40 NM blo 5,000'
- 286°-297° byd 81 NM
- 298°-344° byd 40 NM
- 345°-359° byd 40 NM blo 4,000'



FLOYD W JONES LEBANON (See LEBANON on page 251)

FLYING BAR H RANCH (See SPRINGFIELD on page 278)

FORISTELL N38°41.66' W90°58.28' NOTAM FILE STL.

ST LOUIS

(L) (L) VORTACW 114.35 FTZ Chan 90(Y) 184° 6.5 NM to Washington Rgnl. 819/5E.

H-5D, L-27B, A

TACAN AZIMUTH unusable:

265°-285° byd 35 NM blo 2,500'

FORNEY N37°44.55' W92°08.34' NOTAM FILE TBN.

KANSAS CITY

(L) VORW 110.0 TBN at Waynesville—St Robert Rgnl Forney Fld. 1155/OE. VOR unmonitored when twr clsd.

L-16G