

LA MOURE ROTT MUNI (4F9) 1 SE UTC-6(-5DT) N46°20.84' W98°16.89'

TWIN CITIES
L-14G

1310 NOTAM FILE GFK

RWY 16-34: H3400X50 (ASPH) RWY LGTS(NSTD)

SERVICE: LGT ACTVT nstd LIRL Rwy 16-34—CTAF. Rwy 16-34 nstd low intensity lgts.

AIRPORT REMARKS: Attended Oct-Apr and May-Sep on call. Additional ctc for arpt manager 701-320-4189. Deer & birds invof arpt. Confirm winter conds & snow removal with amgr. Irrigation sprinkler pivot system 160 ft E cntrln Rwy 16-34 at 14 ft AGL violates 7:1 trans fsc.

AIRPORT MANAGER: 701-883-5047

COMMUNICATIONS: CTAF 122.9

CLEARANCE DELIVERY PHONE: For CD ctc Minneapolis ARTCC at 651-463-5588.

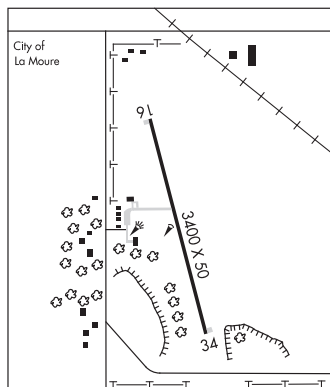
RADIO AIDS TO NAVIGATION: NOTAM FILE JMS.

JAMESTOWN (VL (L) VOR/DME 114.5 JMS Chan 92 N46°55.97' W98°40.73' 151° 38.8 NM to fld. 1493/4E.

VOR unusable:

130°-140° byd 40 NM

190°-195° byd 40 NM



LAKOTA MUNI (5LØ) 1 SE UTC-6(-5DT) N48°01.74' W98°19.55'

TWIN CITIES
L-14G
IAP

1511 NOTAM FILE GFK

RWY 15-33: H3500X60 (ASPH) S-12.5 MIRL

RWY 15: PAPI(P2L)—GA 3.0° TCH 26'.

RWY 33: PAPI(P2L)—GA 3.0° TCH 26'.

SERVICE: FUEL 100LL LGT MIRL Rwy 15-33 and PAPI oper dusk-0600Z† aft hrs CTAF 122.8 to ACTVT.

AIRPORT REMARKS: Unattended. Birds on & invof arpt. Confirm snow removal and winter cond with city supt call 701-304-0127/247-3112. 32 ft pline marked with orange balls 1/2 NM from Rwy 33 thld on ctrln. Fuel: 100LL: self svc fuel avbl H24 with credit card. Rwy 15 rwy mkg faded & worn. Rwy 33 rwy mkg faded & worn.

AIRPORT MANAGER: 713-320-4770

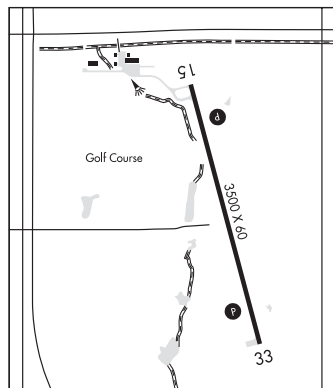
COMMUNICATIONS: CTAF/UNICOM 122.8

Ⓡ MINNEAPOLIS CENTER APP/DEP CON 132.15

CLEARANCE DELIVERY PHONE: For CD ctc Minneapolis ARTCC at 651-463-5588.

RADIO AIDS TO NAVIGATION: NOTAM FILE DVL.

DEVILS LAKE (DH) DME 114.75 DVL Chan 94(Y) N48°06.91' W98°54.75' 102° 24.2 NM to fld. 1448.



LANGDON

ROBERTSON FLD (D55) 1 WSW UTC-6(-5DT) N48°45.19' W98°23.63'

TWIN CITIES
L-14G
IAP

1608 B NOTAM FILE GFK

RWY 14-32: H3600X60 (ASPH) S-12.5 MIRL

RWY 14: PAPI(P2L)—GA 3.0° TCH 28'.

RWY 32: PAPI(P2L)—GA 3.0° TCH 27'.

RWY 08-26: 1930X100 (TURF)

RWY 26: Road.

SERVICE: FUEL 100LL LGT ACTVT PAPI Rwy 14 and Rwy 32; MIRL Rwy 14-32—CTAF.

NOISE: Noise sensitive area NW quadrant of field, avoid overflight.

AIRPORT REMARKS: Attended on call. Large birds and deer on and invof arpt Apr-Nov. For svcs after hrs ctc arpt manager 701-370-9710. Self svc fuel avbl 24 hr with credit card. Rwy 08-26 CLSD winters due to lack of snow removal. Confirm winter conds/snow removal with arpt manager at 701-370-9710. Apr-Nov. Cold temperature airport. Altitude correction required at or below -35C.

AIRPORT MANAGER: (701) 370-9710

CONTINUED ON NEXT PAGE

CONTINUED FROM PRECEDING PAGE

WEATHER DATA SOURCES: AWOS-3 118.225 (701) 256-2121.

COMMUNICATIONS: CTAF/UNICOM 122.8

① MINNEAPOLIS CENTER APP/DEP CON 132.15

CLEARANCE DELIVERY PHONE: For CD ctc Minneapolis ARTCC at 651-463-5588.

RADIO AIDS TO NAVIGATION: NOTAM FILE DVL.

DEVILS LAKE (DH) DME 114.75 DVL Chan 94(Y) N48°06.91' W98°54.75' 028° 43.5 NM to fld. 1448.

LARIMORE MUNI (2L1) 1 W UTC-6(-5DT) N47°54.40' W97°38.46'

TWIN CITIES

1130 NOTAM FILE GFK

RWY 12-30: H2914X50 (ASPH) S-4 LIRL

RWY 12: Rgt tfc.

RWY 30: Thld dsplcd 87'. Road.

SERVICE: LGT SS-SR.

AIRPORT REMARKS: Attended Mon-Sat on call. Snow removal irregular Oct thru May. For conditions report ctc arpt manager at 701-343-2065 or cell 218-779-4244.

AIRPORT MANAGER: 218-779-4244

COMMUNICATIONS: CTAF 122.9

CLEARANCE DELIVERY PHONE: For CD ctc Minneapolis ARTCC at 651-463-5588.

LEEDS MUNI (D31) 2 E UTC-6(-5DT) N48°17.10' W99°24.13'

TWIN CITIES

1508 NOTAM FILE GFK

RWY 09-27: H3000X50 (ASPH) S-7 RWY LGTS(NSTD)

RWY 27: Road.

SERVICE: LGT SS-SR. Rwy 09-27 nstd solar lights.

AIRPORT REMARKS: Unattended. Cfm winter conds and snow removal call 406-581-1188. Migratory waterfowl on and invof arpt.

AIRPORT MANAGER: 406-581-1188

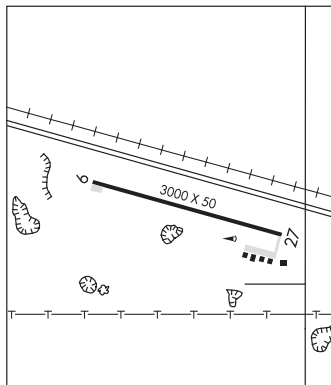
COMMUNICATIONS: CTAF/UNICOM 122.8

CLEARANCE DELIVERY PHONE: For CD ctc Minneapolis ARTCC at 651-463-5588.

RADIO AIDS TO NAVIGATION: NOTAM FILE DVL.

DEVILS LAKE (DH) DME 114.75 DVL Chan 94(Y) N48°06.91' W98°54.75' 298° 22.1 NM to fld. 1448.

L-14G



LIDGERWOOD MUNI (4N4) 1 NW UTC-6(-5DT) N46°05.38' W97°09.97'

TWIN CITIES

1082 NOTAM FILE GFK

RWY 18-36: 2100X60 (TURF)

AIRPORT REMARKS: Unattended. Addl contact-chair arpt auth 701-640-1568. Arpt closed in winter months due to no snow removal. Nmrs birds and deer on and invof arpt. Rwy 18-36 wid 60' in areas with steep drop-offs into water. Rwy sfc rough.

AIRPORT MANAGER: 701-899-1155

COMMUNICATIONS: CTAF 122.9

CLEARANCE DELIVERY PHONE: For CD ctc Minneapolis ARTCC at 651-463-5588.