

CARROLL

ARTHUR N NEU (CIN)(KCIN) 4 SE UTC-6(-5DT) N42°02.80' W94°47.32'

1204 B NOTAM FILE CIN

RWY 13-31: H5506X100 (CONC) S-30 PCN 7 R/B/W/T MIRL

RWY 13: REIL. PAPI(P4L)—GA 3.0° TCH 26'. Thld dspcd 506'.
Railroad.

RWY 31: REIL. PAPI(P4L)—GA 3.0° TCH 29'.

RWY 03-21: H3301X60 (CONC) PCN 6 R/D/W/T MIRL

RWY 03: REIL. PAPI(P2L)—GA 3.0° TCH 30'. Road.

RWY 21: REIL. PAPI(P2L)—GA 3.0° TCH 32'. Road.

SERVICE: S4 FUEL 100LL, JET A LGT MIRL Rwy 13-31 and Rwy 03-21 preset on low ints, to increase ints, and ACTIVATE REIL Rwy 13, Rwy 31, Rwy 03 and Rwy 21 and PAPI Rwy 13, Rwy 31, Rwy 03, and Rwy 21—CTAF.

AIRPORT REMARKS: Attended 1400Z±-dusk. For svc after hrs call 712-792-4980. Rwy 31 is calm wind rwy.

AIRPORT MANAGER: 712-792-4980

WEATHER DATA SOURCES: AWOS-3 118.025 (712) 792-2306.

COMMUNICATIONS: CTAF/UNICOM 122.8

Ⓡ MINNEAPOLIS CENTER APP/DEP CON 134.0

CLEARANCE DELIVERY PHONE: For CD ctc Minneapolis ARTCC at 651-463-5588.

RADIO AIDS TO NAVIGATION: NOTAM FILE FOD.

FORT DODGE (H) TACAN Chan 82 FOD (113.5) N42°36.67' W94°17.69' 206° 40.4 NM to fld. 11647E.

TACAN AZIMUTH unusable:

275°-282° byd 12 NM

DME unusable:

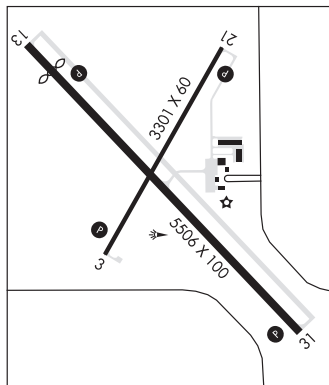
275°-282° byd 12 NM

Wi 2 NM

OMAHA

H-5C, L-121

IAP



CEDAR RAPIDS

THE EASTERN IOWA (CID)(KCID) 6 SW UTC-6(-5DT) N41°53.08' W91°42.65'

869 B ARFF Index—See Remarks NOTAM FILE CID

RWY 09-27: H8600X150 (CONC-GRVD) S-120, D-227, 2S-175,

2D-360 PCR 843 R/D/W/T HIRL

RWY 09: MALSR. PAPI(P4R)—GA 3.0° TCH 60'. RVR-TR

RWY 27: MALSR. PAPI(P4L)—GA 3.0° TCH 46'. RVR-TR Thld dspcd 425'. Railroad.

RWY 13-31: H6200X150 (CONC-GRVD) S-120, D-172, 2S-175,

2D-360 PCR 742 R/D/W/T MIRL 0.4% up NW

RWY 13: REIL. PAPI(P4L)—GA 3.0° TCH 51'.

RWY 31: MALSR. VASI(V4L)—GA 3.0° TCH 50'.

RUNWAY DECLARED DISTANCE INFORMATION

RWY 09: TORA-8600 TODA-8600 ASDA-8175 LDA-8175

RWY 13: TORA-6200 TODA-6200 ASDA-6200 LDA-6200

RWY 27: TORA-8600 TODA-8600 ASDA-8600 LDA-8175

RWY 31: TORA-6200 TODA-6200 ASDA-6200 LDA-6200

SERVICE: S4 FUEL 100LL, JET A OX 1, 2, 3, 4 LGT When twr clsd ACTVT MALSR Rwy 09, 27, & 31; PAPI Rwy 09, 13 & 27; VASI Rwy 31; HIRL Rwy 09-27; MIRL Rwy 13-31; twy lgts—CTAF.

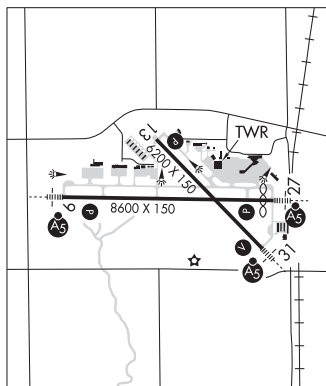
AIRPORT REMARKS: Attended Mon-Fri 1100-0530Z±, Sat-Sun 1100-0530Z±. Fuel: 100LL: self svc; W of GA apron. Fuel svc aft hr —319-366-1925. Birds on and in/ovf arpt. When ATCT is clsd and during snow and ice events, all arrival/departure announce intentions on CTAF 5 minutes bfr rwy use. Personnel and equipment snow and ice removal monitor CTAF. Twy D is a non-movement southeast of arpt access road. Trml ramp non mov; call for push back not rprd. Gate 5 & area n/nw clsd. Rwy 27 calm wind rwy. Class I, ARFF Index B. Index C level ARFF avbl; 48 hr ppr 319-731-5722.

AIRPORT MANAGER: 319-731-5711

CHICAGO

H-5D, L-28G

IAP, AD



CONTINUED ON NEXT PAGE

CONTINUED FROM PRECEDING PAGE

WEATHER DATA SOURCES: ASOS (319) 558-5153 LAWRS. WSP.

COMMUNICATIONS: CTAF 118.7 ATIS 124.15 UNICOM 122.95

CEDAR RAPIDS RCO 122.2 (FORT DODGE RADIO)

Ⓡ CEDAR RAPIDS APP/DEP CON 119.7 (091°-269°) 134.05 (270°-090°) (1100-0530Z‡)

CHICAGO CENTER APP/DEP CON 132.8 (0530-1100Z‡)

CEDAR RAPIDS TOWER 118.7 (1100-0530Z‡) GND CON 121.6 CLNC DEL 125.45

CLEARANCE DELIVERY PHONE: For CD if una to ctc on FSS freq, ctc Chicago ARTCC at 630-906-8921.

AIRSPACE: CLASS C svc ctc APP CON svc 1100-0530Z‡ other times CLASS E.

RADIO AIDS TO NAVIGATION: NOTAM FILE CID.

CEDAR RAPIDS (H) (H) VORW/DME 114.1 CID Chan 88 N41°53.25' W91°47.14' 088° 3.4 NM to fld. 876/5E.

ILS 109.3 I-CID Rwy 09. Class IE. Unmonitored when twr clsd. Auto pilot coupled apch NA blo 1,100 MSL.

ILS/DME 111.3 I-RRU Chan 50 Rwy 27. Class IT. Unmonitored when twr clsd. Glideslope unusable for coupled apchs blo 1,910' MSL.

CENTERVILLE MUNI (TVK)(KTVK) 3 SW UTC-6(-5DT) N40°41.07' W92°54.06'

CHICAGO

1023 B NOTAM FILE FOD

L-27A

RWY 16-34: H4099X75 (CONC) S-42, D-65, 2D-120

IAP

PCN 6 R/C/W/U MIRL

RWY 16: REIL. PAPI(P4L)—GA 3.0° TCH 43'. Trees.

RWY 34: REIL. PAPI(P4L)—GA 3.0° TCH 43'.

SERVICE: FUEL 100LL, JET A, MOGAS LGT ACTVT REIL Rwy 16 and 34; PAPI Rwy 16 and 34; PAPI Rwy 16 and 34; MIRL Rwy 16-34—CTAF.

AIRPORT REMARKS: Attended Mon-Fri 1400-2230Z‡, arpt on call holidays.

After hrs call Airport Manager on 641-895-6844, residence located on arpt grounds. 24-hr credit card fuel pump.

AIRPORT MANAGER: 641-437-4580

WEATHER DATA SOURCES: AWOS-3 123.775 (641) 437-1213.

COMMUNICATIONS: CTAF/UNICOM 122.8

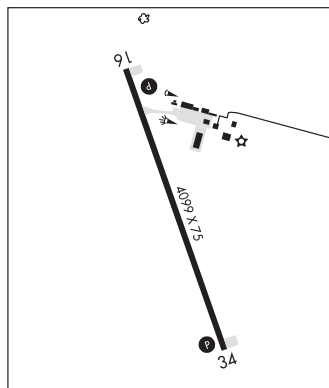
Ⓡ CHICAGO CENTER APP/DEP CON 118.15

CLEARANCE DELIVERY PHONE: For CD ctc Chicago ARTCC at 630-906-8921.

RADIO AIDS TO NAVIGATION: NOTAM FILE OTM.

OTTUMWA (L) DME 116.35 OTM Chan 110(Y) N41°01.75'

W92°19.55' 232° 33.4 NM to fld. 817.



CHARITON MUNI (CNC)(KCNC) 3 W UTC-6(-5DT) N41°01.18' W93°21.58'

OMAHA

1051 B NOTAM FILE CNC

L-121, 27A

RWY 10-28: H4000X75 (CONC-WC) S-12.5 MIRL 0.3% up W

IAP

RWY 10: REIL. VASI(V2L)—GA 3.0° TCH 26'.

RWY 28: REIL. PAPI(P2L)—GA 3.0° TCH 33'. Tree.

RWY 17-35: H2800X75 (CONC) S-12.5 MIRL 0.4% up S

RWY 17: REIL. PAPI(P2L).

RWY 35: REIL. PAPI(P2L). Road.

SERVICE: FUEL 100LL LGT MIRL Rwy 17-35 and Rwy 10-28 preset on low intensity, to increase intensity and ACTIVATE REIL Rwy 17, Rwy 35, Rwy 10 and Rwy 28, PAPI Rwy 17 Rwy 35 and Rwy 28—CTAF.

AIRPORT REMARKS: Attended on call. For assistance call 641-774-5083.

AIRPORT MANAGER: 641-774-5991

WEATHER DATA SOURCES: AWOS-3 125.525 (641) 774-5645.

COMMUNICATIONS: CTAF/UNICOM 122.8

Ⓡ DES MOINES APP/DEP CON 123.9

CLEARANCE DELIVERY PHONE: For CD ctc Des Moines ATCT at 515-974- 8016.

RADIO AIDS TO NAVIGATION: NOTAM FILE DSM.

DES MOINES (VH) (H) VORTACW 117.5 DSM Chan 122 N41°26.26' W93°38.91' 145° 28.3 NM to fld. 951/7E.

VOR unusable:

095°-150°