

MOUNT POCONO

POCONO MOUNTAINS RGNL (MPO)(KMPO) 2 NW UTC-5(-4DT) N41°08.26' W75°22.80'

NEW YORK

1915 B NOTAM FILE MPO

H-10I, L-30K, 33A, 34H

RWY 13-31: H5001X75 (ASPH) S-30, D-45 MIRL

IAP

RWY 13: REIL. PAPI(P2L)—GA 3.0° TCH 44'. Thld dsplcd 501'.

Trees.

RWY 31: REIL. PAPI(P2L)—GA 3.5° TCH 40'. Trees.

RWY 05-23: H3999X100 (ASPH) S-30, D-45, 2D-70 MIRL

1.0% up NE

RWY 05: REIL. PAPI(P2L)—GA 4.0° TCH 43'. Trees.

RWY 23: REIL. PAPI(P2L)—GA 4.0° TCH 53'. Road.

SERVICE: S4 FUEL 100LL, JET A LGT ACTVT REIL Rwy 05, 13, 23 and 31; PAPI Rwy 05 13, 23 and 31; MIRL Rwy 05-23 and 13-31—CTAF.

NOISE: Noise abatement procedures in effect, for details ctc arpt manager at 570-839-0258. Rwy 31 VFR departure: fly heading 310 till crossing Interstate 380, then proceed on course avoiding overflight of homes southwest of Rwy 13-31.

AIRPORT REMARKS: Attended 1200-2200Z. Birds, deer and other wildlife on and in/vof arpt. For svc after hrs call 570-807-8966. 24 hr self svc 100LL avbl.

AIRPORT MANAGER: (570) 839-0258**WEATHER DATA SOURCES:** ASOS 120.275 (570) 839-1584.**COMMUNICATIONS:** CTAF/UNICOM 122.7

Ⓡ WILKES-BARRE APP/DEP CON 126.3

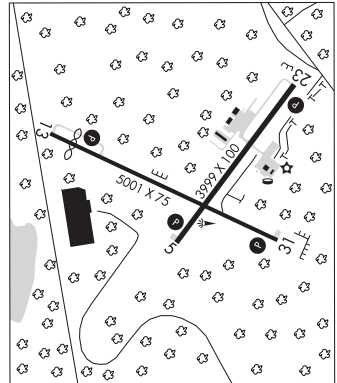
CLNC DEL 125.3

RADIO AIDS TO NAVIGATION: NOTAM FILE AVP.

WILKES-BARRE (L) (L) VORTAC 111.6 LVZ Chan 53 N41°16.37' W75°41.37' 130° 16.2 NM to fld. 2118/10W.

VOL unusable:

290°-305° byd 15 NM blo 6,000'

COMM/NAV/WEATHER REMARKS: UNICOM 1300Z—dusk daily.

MUIR AHP (FORT INDIANTOWN GAP) HELIPORT (MUI)(KMUI) ARNG 6 N UTC-5(-4DT)

NEW YORK

N40°26.11' W76°34.12'

L-30J, 34G, A

487 B TPA—See Remarks NOTAM FILE IPT Not insp.

DIAP, AD

HELIPAD H1: H100X100 (CONC)

HELIPAD H2: H100X100 (CONC)

HELIPAD H3: H120X120 (CONC)

HELIPAD H4: H64X64 (CONC)

HELIPAD 07-25: H3981X98 (ASPH) PCN 24 F/B/W/T MIRL 0.5% up E

HELIPAD 07: Thld dsplcd 350'. Rgt tct.

HELIPAD 25: Thld dsplcd 121'.

SERVICE: MILITARY—LGT ACTVT MIRL Rwy 07-25—ATCT. FUEL J8 - PPR, 24 hr wkcd, 48 hr wkend, for fuel and prk thru ARNG OPS C717-861-8963, DSN 491-8963.

MILITARY REMARKS: Opr 1200-0600Z Mon-Fri May-Aug exc wkend and hol; 1200-0400Z Mon-Fri Sep-Apr exc wkend and hol. Open additional hrs for scheduled training. Rotary wing traffic only. See FLIP AP/1 Supplementary Arpt Remark. Airfield clsd on wkends and hol. Any acft arriving or departing on wkends or hol requires prior apvl. Access to airfield is rstd when clsd. Ctc Muir AHP Ops at (717)-861-8963; DSN 491-8963. Echo 5 parking pad is for VIP loading and unloading only. Rwy 07 dthr area clsd to all acft oprns. RSTD PPR 24 hr, call during normal duty hr. PPR all tran acft. Ctc OPS DSN 491-8963, C717-861-8963. Rwy 07-25 clsd to fixed wing tct. Augmented/man visbl obstruction from 20' AGL. Building obstruction may impact prevailing visibility 270-020. CAUTION Rwy has gradual 30' rise fr AER 07 to a pt 2800' up rwy, rwy ends not mutually vis. Lgtd water twr 0.7 NM W and 0.5 NM S of afld. TFC PAT TPA rotary wing 1200(713). MISC Ltd prk. Wx 1200-0300Z excld wkend and hol, OT ctc 15 OWS, Scott AFB, DSN 576-9755. 2 hr lead time rqr. Wx stn DSN 491-2536, C717-861-2536, AN/FMQ-19 ASOS in use. Augmented when nec drg wx stn hrs. Inst procedures may inadvertently interrupt localized gnd trng at R5802. All tran acft or crews unfamiliar with Muir AHP are highly advs to practice inst procedures under VFR in VMC to the max extnt. Practice inst procedures under MFR are not recommended. See AP 1 for more information.

AIRPORT MANAGER: 717-861-8963**WEATHER DATA SOURCES:** ASOS 124.175 (717) 861-6493. AN/FMQ-19 owned by US Army.**COMMUNICATIONS:** CTAF 126.2

Ⓡ HARRISBURG APP/DEP CON 118.25 269.45

TOWER 126.2 290.325 (Opr 1300-0600Z Mon-Fri May-Aug, 1300-0500Z Mon-Fri Sep-Apr, clsd wkend and hol.)

GND CON 135.675 269.525 ARNG OPS 40.075 FLT FLW 36.075

CLEARANCE DELIVERY PHONE: For CD when ATCT clsd, ctc Harrisburg Apch at 800-932-0712.

CONTINUED ON NEXT PAGE

CONTINUED FROM PRECEDING PAGE

AIRSPACE: CLASS D svc 1300–0600Z† Mon–Fri May–Aug, 1300–0500Z† Mon–Fri Sep–Apr, clsd wkend & hol, other times CLASS G..

RADIO AIDS TO NAVIGATION: NOTAM FILE IPT.

BELMGROVE NDB (MHW) 328 BZJ N40°26.14' W76°33.18' at fld. 480/10W.

ILS/DME 111.75 I–MUI Chan 54(Y) Rwy 25. DME unusable 25° right of course.

MYERSTOWN

DECK (9D4) 1 SW UTC–5(–4DT) N40°21.13' W76°19.78'

523 B NOTAM FILE IPT

RWY 01–19: H3786X50 (ASPH) S–12 MIRL 0.3% up N

RWY 01: REIL. PAPI(P2L)—GA 3.0° TCH 40'. Bldg.

RWY 19: REIL. PAPI(P2L)—GA 4.0° TCH 42'. Thld dsplcd 177'.

SERVICE: S4 FUEL 100LL, JET A OX 1, 3 LGT ACTVT REIL Rwy 01 and 19; MIRL Rwy 01–19, and rotating bcn—CTAF. Rwy 01 NSTD REIL, strobe lgts identify rwy ends. Rwy 19 NSTD REIL, strobe lgts identify rwy ends. Rwy 01–19 no amber caution lgts last half of rwy.

AIRPORT REMARKS: Attended 1200–0000Z†. Rwy 01–19 turn around area at dep end of Rwy 01 left side. Acft hangar 570' behind Rwy 01 thld and 212' left. Acft may be parked 57' behind Rwy 01 thld and 132' left. Hovering by large military helicopters not authorized.

AIRPORT MANAGER: 717-866-4388

WEATHER DATA SOURCES: AWOS–2 118.45 (717) 866–2906.

COMMUNICATIONS: CTAF/UNICOM 122.8

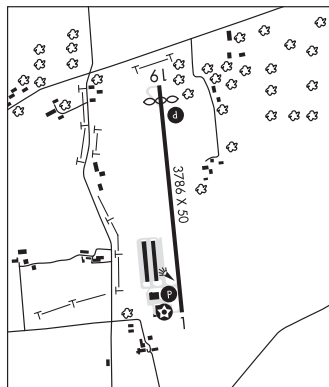
Ⓡ HARRISBURG APP/DEP CON 118.25

CLEARANCE DELIVERY PHONE: For CD ctc Harrisburg Apch at 800-932-0712.

RADIO AIDS TO NAVIGATION: NOTAM FILE IPT.

RAVINE (L) (L) VORTACW 114.6 RAV Chan 93 N40°33.20'

W76°35.96' 145° 17.3 NM to fld. 1750/11W.



NEW YORK
L–30J, 34G, A
IAP

NEW CASTLE MUNI (UCP)(KUCP) 4 NW UTC–5(–4DT) N41°01.52' W80°24.80'

1072 B NOTAM FILE AOO

RWY 05–23: H3995X75 (ASPH) S–12.5 MIRL 0.4% up SW

RWY 05: REIL. PAPI(P4L)—GA 3.0° TCH 45'. Trees.

RWY 23: REIL. PAPI(P4L)—GA 3.0° TCH 40'. Trees.

RWY 13–31: H2855X100 (ASPH) S–12.5 2.0% up SE

RWY 13: PAPI(P2L)—GA 3.0° TCH 19'.

RWY 31: Thld dsplcd 108'.

SERVICE: S4 FUEL 100LL LGT ACTIVATE REIL Rwy 05 and Rwy 23; PAPI Rwy 05, Rwy 13, Rwy 23; MIRL Rwy 05–23—CTAF.

AIRPORT REMARKS: Attended 1330–2200Z†. Deer on and invof arpt.

AIRPORT MANAGER: (724) 651-2100

WEATHER DATA SOURCES: AWOS–3PT 124.175 (724) 652–4184.

COMMUNICATIONS: CTAF/UNICOM 123.0

Ⓡ YOUNGSTOWN APP/DEP CON 133.95 (1100–0500Z)†

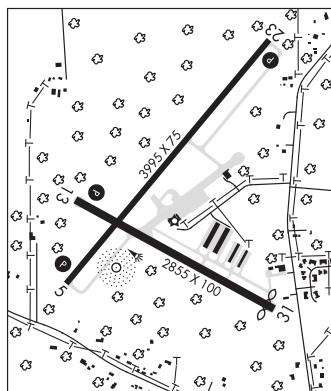
Ⓡ CLEVELAND CENTER APP/DEP CON 126.725 (0500–1100Z)†

CLEARANCE DELIVERY PHONE: For CD ctc Youngstown Apch at 330-856-4806, when Apch clsd ctc Cleveland ARTCC at 440-774-0234.

RADIO AIDS TO NAVIGATION: NOTAM FILE AOO.

CASTLE NDB (MHW) 272 UCP N41°01.38'

W80°24.95' at fld. 1023/9W.



DETROIT
L–30H
IAP

NEW GARDEN (See TOUGHKENAMON on page 312)

NORTH PHILADELPHIA N40°04.92' W75°00.64'

RCO 122.2 (WILLIAMSPORT RADIO)

NEW YORK
L–34G, A

NORTHEAST PHILADELPHIA (See PHILADELPHIA on page 296)

NORTHUMBERLAND CO (See SHAMOKIN on page 308)