

SHREVEPORT

SHREVEPORT DOWNTOWN (DTN)(KDTN) 3 N UTC-6(-5DT) N32°32.45' W93°44.63'

MEMPHIS
H-6I, L-13D, 17E
IAP, AD

180 B NOTAM FILE DTN

RWY 14-32: H5017X100 (ASPH) S-35, D-55 MIRL

RWY 14: REIL. PAPI(P4L)—GA 3.0° TCH 40'. Trees.

RWY 32: REIL. PAPI(P4R)—GA 3.0° TCH 48'. Trees.

RWY 05-23: H4198X75 (ASPH) S-12.5 MIRL

RWY 05: REIL. PAPI(P2L)—GA 3.0° TCH 42'. Fence.

RWY 23: REIL. PAPI(P2L)—GA 3.0° TCH 39'. Trees.

SERVICE: S4 **FUEL** 100LL, JET A **OX** 2, 3 **LGT** Rwy 14 PAPI unusable byd 8° right of centerline.

AIRPORT REMARKS: Attended 1300-0400Z†. 100LL avbl 24 hrs self svc with credit card. For Jet A after hrs call 318-510-4330. Avbl 24 hrs self svc with credit card. All VFR t/c remain within 1 1/2 miles northeast thru southwest from the center of the arpt due to Shreveport/Barksdale AFB CLASS C airspace. Wildlife-deer & birds on & invof arpt. Act/vehicles not vsbl from ATCT on N 685 ft of Twy F. Ctc arpt mgr for dsngd ramp space for pub use at arpt. Rwy 14 designated calm wind rwy.

AIRPORT MANAGER: 318-349-8330

WEATHER DATA SOURCES: ASOS 118.525 (318) 425-7967.

COMMUNICATIONS: CTAF 120.225 **UNICOM** 122.95

SHREVEPORT RCO 122.6 (DE RIDDER RADIO)

Ⓡ **SHREVEPORT APP/DEP CON** 119.9 (153°-319°) 123.75 (320°-152°)

CLNC DEL 121.65 (When ATCT clsd clnc del provided by SHV DEP CON on 119.9)

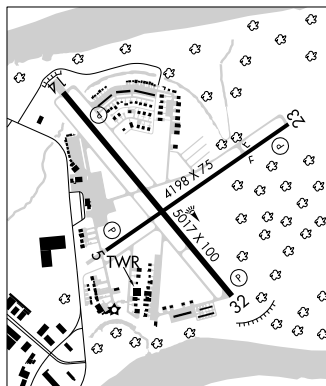
TOWER 120.225 (1300-0400Z†) **GND CON** 121.65

AIRSPACE: CLASS D svc 1300-0400Z†; other times CLASS G.

RADIO AIDS TO NAVIGATION: NOTAM FILE SHV.

BELCHER (H) (H) VORTACW 117.4 EIC Chan 121 N32°46.28' W93°48.60' 159° 14.2 NM to fld. 190/7E.

LOC/DME 111.7 I-DTN Chan 54 Rwy 14.



SHREVEPORT RGNL (SHV)(KSHV) 4 SW UTC-6(-5DT) N32°26.79' W93°49.56'

MEMPHIS
H-6I, L-17E
IAP, AD

258 B LRA Class I, ARFF Index B NOTAM FILE SHV MON Airport

RWY 14-32: H8348X200 (ASPH-GRVD) S-120, D-218, 2S-175, 2D-370 PCR 542 F/B/X/T HIRL CL

RWY 14: ALSF2. TDZL. PAPI(P4R)—GA 3.0° TCH 50'. RVR-TMR 0.7% down.

RWY 32: MALSR. RVR-TMR Thld dsplcd 373'. Railroad.

RWY 06-24: H7003X150 (ASPH-GRVD) S-120, D-218, 2D-370 PCR 542 F/B/X/T MIRL

RWY 06: REIL. PAPI(P4L)—GA 3.0° TCH 50'. Trees.

RWY 24: REIL. PAPI(P4L)—GA 3.0° TCH 50'. Trees.

RUNWAY DECLARED DISTANCE INFORMATION

RWY 06: TORA-7003 TODA-7003 ASDA-7003 LDA-7003

RWY 14: TORA-8348 TODA-8348 ASDA-8118 LDA-8118

RWY 24: TORA-7003 TODA-7003 ASDA-7003 LDA-7003

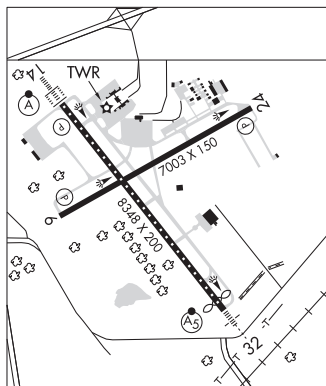
RWY 32: TORA-8348 TODA-8348 ASDA-8348 LDA-7975

SERVICE: S4 **FUEL** 100LL, JET A **OX** 3

AIRPORT REMARKS: Attended continuously. Bird activity invof arpt. Sfc cond not mnt dly 1300-1700Z†. Landing fee for all commercial aircraft. Flight Notification Service (ADCUS) available Mon-Fri 1400-2300Z†, other times by appointment call 318-635-7873 or 800-973-2867.

AIRPORT MANAGER: 318-673-5370

WEATHER DATA SOURCES: ASOS 128.45 (318) 216-0546. LLWAS.



CONTINUED ON NEXT PAGE

CONTINUED FROM PRECEDING PAGE

COMMUNICATIONS: UNICOM 122.95 ATIS 128.45

Ⓡ APP/DEP CON 119.9

TOWER 121.4 GND CON 121.175 CLNC DEL 124.65

AIRSPACE: CLASS C svc ctc APP CON.

VOR TEST FACILITY (VOT) 108.2

RADIO AIDS TO NAVIGATION: NOTAM FILE SHV.

BELCHER (H) (H) VORTACW 117.4 EIC Chan 121 N32°46.28' W93°48.60' 175° 19.5 NM to fld. 190/7E.

LOC/DME 109.1 I-MWP Chan 28 Rwy 06.

ILS/DME 110.7 I-SHV Chan 44 Rwy 14. Class IIE. LOM CRAKK NDB.

ILS 110.3 I-FOG Rwy 32. Class IA.

ASR

SLIDELL (ASD)(KASD) 4 NW UTC-6(-5DT) N30°20.78' W89°49.25'

28 B NOTAM FILE ASD

RWY 18-36: H5002X100 (ASPH) S-48 MIRL

RWY 18: REIL. PAPI(P2L)—GA 3.0° TCH 50'. Thld dsplcd 944'. Trees.

RWY 36: REIL. PAPI(P2L)—GA 3.0° TCH 50'. Trees.

RUNWAY DECLARED DISTANCE INFORMATION

RWY 18: TORA-5001 TODA-5001 ASDA-5001 LDA-4057

RWY 36: TORA-5001 TODA-5001 ASDA-5001 LDA-5001

SERVICE: S4 FUEL 100LL, JET A+ OX3 LGT MIRL Rwy 18-36, REIL

Rwy 18 and Rwy 36 preset low ints dusk-dawn, to increase ints

ACTIVATE—CTAF.

AIRPORT REMARKS: Attended 1300-2200Z±. Arpt unatnrd Thanksgiving, Christmas, New Years Day. Parachute Jumping. Wildlife on and invof rwy. 100LL avbl 24 hrs with credit card. For JET fuel after hrs call 985-259-2460. Parachute jumping area on weekends. Ctc aprt mgr for dsngnd ramp space for pub use.

AIRPORT MANAGER: 985-641-7590

WEATHER DATA SOURCES: ASOS 132.475 (985) 259-6242.

COMMUNICATIONS: CTAF/UNICOM 122.8

Ⓡ NEW ORLEANS APP/DEP CON 133.15

GCO 135.075 (NEW ORLEANS APCH and DE RIDDER FSS)

CLEARANCE DELIVERY PHONE: For CD ctc New Orleans Apch at

504-471-4350.

RADIO AIDS TO NAVIGATION: NOTAM FILE GWO.

PICAYUNE (L) (L) VOR/DME 113.95 PCU Chan 86(Y) N30°33.67' W89°43.83' 195° 13.7 NM to fld. 70/5E.

VOR unusable:

011°-055° byd 40 NM blo 8,000'

079°-102° byd 40 blo 8,000'

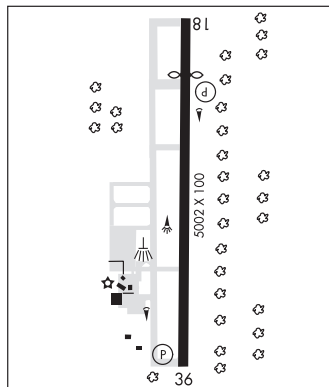
285°-305° byd 6 NM blo 4,000'

325°-076° byd 26 NM blo 2,500'

DME unusable:

078°-180° byd 32 NM blo 3,000'

331°-064° byd 27 NM blo 4,000'



NEW ORLEANS

H-7E, 8F, L-21B, 22F, GOAC

IAP

SOUTH LAFOURCHE LEONARD MILLER JR (See GALLIANO on page 107)

SOUTH PASS 89E-B MTK N28°42.00' W89°23.40'/128

AWOS-3 124.175 (337) 761-8234

NEW ORLEANS

L-21C, GOAC

SOUTH TIMBALIER BLK 232 PBM N28°23.04' W90°12.06'/113

AWOS-3 118.85 (281) 846-7123

NEW ORLEANS

L-21B, GOAC

SOUTH TIMBALIER BLK 52 OYE N28°52.20' W90°29.40'/98

AWOS-3 118.35 (281) 560-2390

NEW ORLEANS

L-21B, 22-F, GOAC

SOUTHLAND FLD (See SULPHUR on page 140)