

DANIEL FLD (DNL)(KDNL) 1 W UTC-5(-4DT) N33°28.00' W82°02.36'
422 B NOTAM FILE DNL

ATLANTA
L-241
IAP

RWY 05-23: H4002X100 (ASPH-GRVD) S-30 MIRL 1.2% up NE
RWY 05: REIL. PAPI(P2L)—GA 3.0° TCH 30'. Thld displcd 202'. Tree.
RWY 23: REIL. PAPI(P2L)—GA 3.3° TCH 26'. Thld displcd 298'. Road.
RWY 11-29: H3733X100 (ASPH) S-30 MIRL
RWY 11: REIL. PAPI(P4L)—GA 3.5° TCH 54'. Thld displcd 326'. Road.
RWY 29: Thld displcd 314'. Road.

RUNWAY DECLARED DISTANCE INFORMATION

RWY 11: TORA-3733 TODA-3733 ASDA-3733 LDA-3407
RWY 29: TORA-3733 TODA-3733 ASDA-3733 LDA-3419
SERVICE: S4 FUEL 100LL, JET A1+ OX 1, 2, 3, 4 LGT ACTVT REIL
Rwy 05, 11, 23; PAPI RWY 05, 11, and 23; MIRL Rwys 05-23 and 11-29—CTAF. Rwy 11 PAPI unusbl byd 3° left of rwy cntrln, PAPI is baffled.

AIRPORT REMARKS: Attended 1200Z†—dusk. Pilots should be alert for turbo-jet t/c transiting the t/c area enroute to Bush Field 6 miles south.

AIRPORT MANAGER: 706-733-8970

WEATHER DATA SOURCES: ASOS 135.275 (706) 481-8629.

COMMUNICATIONS: CTAF/UNICOM 123.05

RCO 122.3 (MACON RADIO)

Ⓡ AUGUSTA APP/DEP CON 126.8 (1145-0400Z‡)

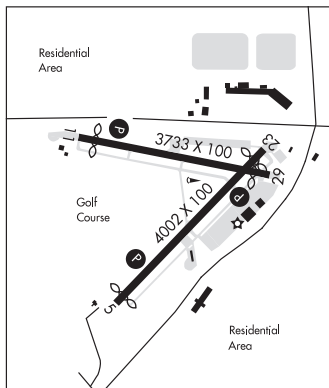
Ⓡ ATLANTA CENTER APP/DEP CON 128.1 (0400-1145Z‡)

RADIO AIDS TO NAVIGATION: NOTAM FILE AND.

COLLIERS (VH) (H) VORTAC 113.9 IRQ Chan 86 N33°42.44' W82°09.72' 161° 15.7 NM to fld. 420/4W.

EMORY NDB (HW) 385 EMR N33°27.77' W81°59.81' 280° 2.1 NM to fld. 161/4W. NOTAM FILE MCN. NDB unmonitored when Augusta ATCT closed.

COMM/NAV/WEATHER REMARKS: To obtain clearances and cancel flight plans from the ground ctc App Con.



BACON CO (See ALMA on page 197)

BAINBRIDGE

DECATUR CO INDUSTRIAL AIR PARK (BGE)(KBGE) 6 NW UTC-5(-4DT) N30°58.30'
W84°38.22'

JACKSONVILLE
H-9A, 12F, L-21D, 22I
IAP

141 B NOTAM FILE MCN

RWY 09-27: H5502X149 (ASPH) S-24 HIRL

RWY 09: PAPI(P2L)—GA 3.0° TCH 40'.
RWY 27: MALSR. PAPI(P2L)—GA 3.0° TCH 39'. Trees.

RWY 14-32: H5003X100 (ASPH) S-24

SERVICE: S2 FUEL 100LL, JET A+ LGT PAPI Rwy 09 and 27 opr
consly Dusk-0300Z‡. HIRL Rwy 09-27 preset med intst
Dusk-0300Z‡. After 033Z‡, ACTVT PAPI Rwy 09 and 27; HIRL Rwy 09-27—CTAF. MALSR Rwy 27—CTAF. Rwy 27 PAPI unusbl byd 8° right of RCL.

AIRPORT REMARKS: Attended 1300-2300Z‡. Self svc fuel 24 hrs with credit card. Extv student pilot trng on and invof arpt.

AIRPORT MANAGER: 229-416-7776

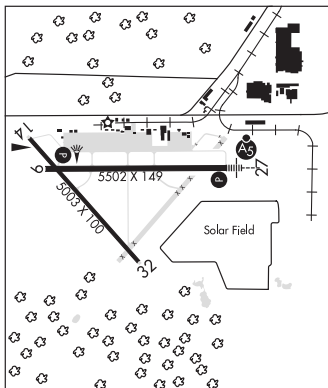
WEATHER DATA SOURCES: AWOS-3PT 121.125 (229) 248-2104.

COMMUNICATIONS: CTAF/UNICOM 122.975

BAINBRIDGE RCO 122.3 (MACON RADIO)

Ⓡ TALLAHASSEE APP/DEP CON 128.7 (1100-0400Z‡) CLNC DEL 124.775

JACKSONVILLE CENTER APP/DEP CON 128.625 (0400-1100Z‡)



CONTINUED ON NEXT PAGE

CONTINUED FROM PRECEDING PAGE

CLEARANCE DELIVERY PHONE: For CD if una on freq ctc Tallahassee Apch at 850-942-8311. When Apch clsd, ctc Jacksonville ARTCC at 904-845-1592.

RADIO AIDS TO NAVIGATION: NOTAM FILE MAI.

MARIANNA (VL) (L) VORTACW 114.0 MAI Chan 87 N30°47.17' W85°07.47' 066° 27.5 NM to fld. 128/OE.

TACAN AZIMUTH unusable:

261°-276° byd 25 NM blo 3,000'

346°-061° byd 30 NM blo 2,000'

DME unusable:

261°-276° byd 25 NM blo 3,000'

346°-061° byd 30 NM blo 2,000'

VOR unusable:

050°-055° byd 61 NM

065°-068° byd 40 NM

075°-079° byd 42 NM

080°-100° byd 40 NM

110°-115° byd 40 NM

209°-347° byd 40 NM

261°-276° byd 25 NM blo 3,000'

316°-326° byd 20 NM blo 12,500'

346°-061° byd 30 NM blo 2,000'

WILLIS NDB (MHW) 359 LYZ N30°58.34' W84°31.50' 274° 5.8 NM to fld. 146/4W. NOTAM FILE MCN.

ILS 111.35 I-BGE Rwy 27. Class IE.

COMM/NAV/WEATHER REMARKS: All acft opr lcly at BGE must have a two-way radio capable of transmitting/receiving on CTAF freq, one-stop tran acft are exempt from this requirement.

BALDWIN CO RGNL (See MILLEDGEVILLE on page 238)

BARROW CO (See WINDER on page 263)

BARWICK LAFAYETTE (See LAFAYETTE on page 232)

BAXLEY MUNI (BHC)(KBHC) 4 S UTC-5(-4DT) N31°42.83' W82°23.63'

201 B NOTAM FILE MCN

RWY 08-26: H5003X75 (ASPH) S-19 MIRL

RWY 08: PAPI(P2L)—GA 3.0° TCH 31'.

RWY 26: PAPI(P2L)—GA 3.0° TCH 31'.

SERVICE: FUEL 100LL, JET A+ LGT Dusk-dawn. MIRL Rwy 08-26

oper dusk-0300Z‡; after 0300Z‡—CTAF. Rotating beacon

dusk-0300Z‡. After 0300Z‡, ACTVT rotg bcn—CTAF.

AIRPORT REMARKS: Attended Mon-Fri 1300-2100Z‡. Fuel 24 hr credit card svc avbl.

AIRPORT MANAGER: (912) 367-3232

WEATHER DATA SOURCES: AWOS-3PT 118.2 (912) 705-5865.

COMMUNICATIONS: CTAF/UNICOM 122.8

Ⓡ **JACKSONVILLE CENTER APP/DEP CON** 127.575

CLEARANCE DELIVERY PHONE: For CD ctc Jacksonville ARTCC at 904-845-1592.

RADIO AIDS TO NAVIGATION: NOTAM FILE AMG.

ALMA (H) TACAN Chan 98 AMG (115.1) N31°32.19'

W82°30.49' 029° 12.1 NM to fld. 194/OE. tac unmonitored

0300-1100Z‡.

TACAN AZ unusable:

Blw 3,000'

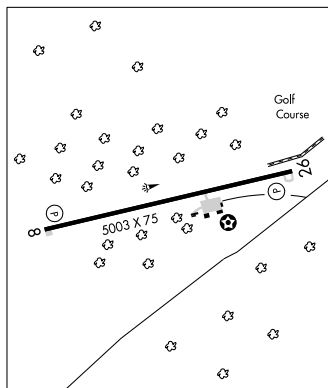
TACAN DME unusable:

Blw 3,000'

JACKSONVILLE

H-9B, 12F, L-24H

IAP



BERRIEN CO (See NASHVILLE on page 243)