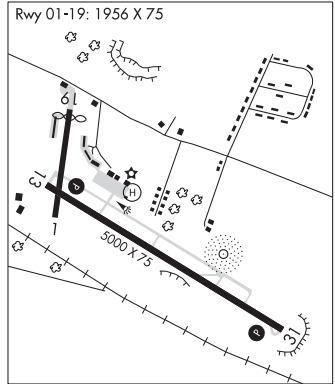


DANVILLE

STUART POWELL FLD (DVK)(KDVK) 3 S UTC-5(-4DT) N37°34.65' W84°46.17'

CINCINNATI  
H-10G, L-26F  
IAP

1021 B NOTAM FILE LOU  
RWY 13-31: H5000X75 (ASPH) S-30 PCN 23 F/D/X/T MIRL  
RWY 13: PAPI(P4L)—GA 3.0° TCH 35'. Trees.  
RWY 31: REIL. PAPI(P4L)—GA 3.0° TCH 31'.  
RWY 01-19: H1956X75 (ASPH-RFSC) S-12 0.4% up N  
RWY 01: Trees.  
RWY 19: Thld dsplcd 162'. Hangar.  
SERVICE: S4 FUEL 100LL, JET A+ LGT ACTVT REIL Rwy 31; PAPI  
Rwy 13 and 31; MIRL Rwy 13-31—CTAF.



AIRPORT REMARKS: Attended 1200-2300Z±.  
AIRPORT MANAGER: 859-854-5994  
WEATHER DATA SOURCES: AWOS-3 128.325 (859) 854-0058.

COMMUNICATIONS: CTAF/UNICOM 122.8  
LEXINGTON APP/DEP CON 120.15  
CLEARANCE DELIVERY PHONE: For CD ctc Lexington approach at  
859-514-7890.

RADIO AIDS TO NAVIGATION: NOTAM FILE LEX.  
LEXINGTON (VL) (L) VOR/DME 112.6 HYK Chan 73 N37°57.98'  
W84°28.35' 211° 27.2 NM to fld. 1035/OE.

GOODALL NDB (MHW) 311 DVK N37°34.59'  
W84°45.84' at fld. 1000/3W. NOTAM FILE LOU.  
LOC/DME 108.9 I-PQQ Chan 26 Rwy 31. LOC unusable byd 20° left of course.

HELIPAD H1: H50X50 (CONC)

DAWSON SPRINGS

TRADEWATER (8M7) 2 NE UTC-6(-5DT) N37°11.16' W87°40.50'

ST LOUIS

405 NOTAM FILE LOU  
RWY 18-36: 2875X80 (TURF)  
RWY 18: Trees.  
RWY 36: Trees.  
SERVICE: Wind Indcr lctd inside object free area 99.14' fm rwy cntrn.  
AIRPORT REMARKS: Unattended. Rwy 18-36 rwy edges marked by white painted tires.  
AIRPORT MANAGER: 270-797-2781  
COMMUNICATIONS: CTAF 122.9

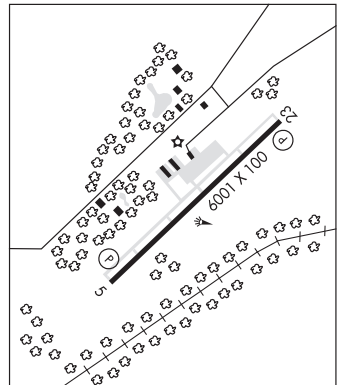
CLEARANCE DELIVERY PHONE: For CD ctc Campbell Apch at 270-798-6441.  
COMM/NAV/WEATHER REMARKS: Manager: aft hrs: Dawson City Dispatch 270-797-2277. For qns, ctc city clerk, Dawson  
Springs, KY 270-797-2781.

ELIZABETHTOWN

ADINGTON FLD (EKX)(KEKX) 4 W UTC-5(-4DT) N37°41.16' W85°55.50'

ST LOUIS  
H-5E, 10F, L-16J  
IAP

776 B NOTAM FILE LOU  
RWY 05-23: H6001X100 (ASPH) S-50, D-77 PCN 21 F/C/X/T MIRL  
0.4% up NE  
RWY 05: REIL. PAPI(P4L)—GA 3.0° TCH 49'. Trees.  
RWY 23: PAPI(P4L)—GA 3.0° TCH 30'. Trees.



SERVICE: S4 FUEL 100LL, JET A+ LGT ACTVT REIL Rwy 05; MIRL Rwy  
05-23—CTAF. PAPI Rwy 05 & 23 consly.  
AIRPORT REMARKS: Attended Mon-Fri 1300-2300Z±, Sat-Sun  
1400-2200Z±. Parachute Jumping. Birds on & invof arpt. Aft hrs call  
270-766-8420. Fuel avbl H24 with credit card. Twy D clsd to acct with  
wingspan more than 50 ft or more than 12500 lbs gwt.  
AIRPORT MANAGER: 270-737-8388  
WEATHER DATA SOURCES: AWOS-3 118.55 (270) 763-6433.

COMMUNICATIONS: CTAF/UNICOM 123.075  
LOUISVILLE APP/DEP CON 123.675  
CLNC DEL 119.45  
CLEARANCE DELIVERY PHONE: For CD ctc Louisville Apch at 502-375-7499

CONTINUED ON NEXT PAGE

## CONTINUED FROM PRECEDING PAGE

RADIO AIDS TO NAVIGATION: NOTAM FILE LOU.

NEW HOPE (L) (L) VOR/W/DME 113.95 EWO Chan 86(Y) N37°37.91' W85°40.55' 284° 12.3 NM to fld. 960/1E.

VOR unusable:

125°-135° blo 3,000'

ILS/DME 109.75 I-ADR Chan 34(Y) Rwy 05. Class IE. LOC unusable within 1.2 NM above 2,150'.

## FALLS-OF-ROUGH

ROUGH RIVER STATE PARK (213) 3 NE UTC-6(-5DT) N37°36.59' W86°30.43'

ST LOUIS

576 B NOTAM FILE LOU

L-16J

RWY 02-20: H3200X75 (ASPH) MIRL 0.3% up N

RWY 02: REIL. PAPI(P2L)—GA 4.0° TCH 45'. Trees.

RWY 20: REIL. PAPI(P4L)—GA 5.0° TCH 34'. Trees.

SERVICE: LGT ACTVT REIL Rwy 02 and 20; MIRL Rwy 02-20—CTAF.

PAPI Rwy 02 and 20 opr consly.

AIRPORT REMARKS: Unattended.

AIRPORT MANAGER: 270-257-2311

COMMUNICATIONS: CTAF/UNICOM 122.8

Ⓡ LOUISVILLE APP/DEP CON 123.675

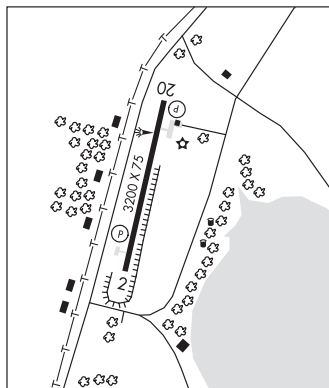
CLEARANCE DELIVERY PHONE: For CD ctc Louisville Apch at 502-375-7499.

RADIO AIDS TO NAVIGATION: NOTAM FILE LOU.

CENTRAL CITY (L) DME 109.8 CCT Chan 35 N37°22.95'

W87°15.82' 069° 38.6 NM to fld. 452.

COMM/NAV/WEATHER REMARKS: UNICOM monitored irregularly.



## FALMOUTH

GENE SNYDER (K62) 4 NW UTC-5(-4DT) N38°42.24' W84°23.51'

CINCINNATI

900 B NOTAM FILE LOU

L-26F, 27E

RWY 03-21: H4002X75 (ASPH) S-12.5 MIRL 0.4% up SW

RWY 03: REIL. PAPI(P2L)—GA 3.0° TCH 32'. Trees.

RWY 21: REIL. PAPI(P2L)—GA 3.5° TCH 39'. Trees.

RUNWAY DECLARED DISTANCE INFORMATION

RWY 03: TORA-4002 TODA-4002 ASDA-4002 LDA-4002

RWY 21: TORA-4002 TODA-4002 ASDA-4002 LDA-4002

SERVICE: FUEL 100LL LGT ACTVT REIL Rwy 03 and Rwy 21; PAPI

Rwy 03 and 21; MIRL Rwy 03-21—CTAF. Rwy 21 PAPI unusbl byd

8° left and 6° right of cntrln.

AIRPORT REMARKS: Unattended.

AIRPORT MANAGER: 859-654-1200

WEATHER DATA SOURCES: AWOS-3 123.825 (859) 654-1345.

COMMUNICATIONS: CTAF/UNICOM 122.7

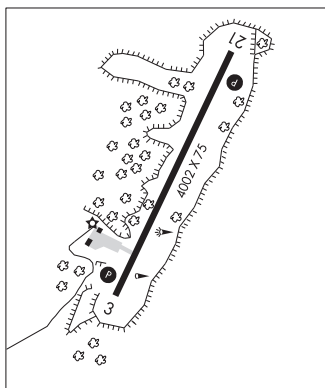
Ⓡ CINCINNATI APP/DEP CON 121.0

CLEARANCE DELIVERY PHONE: For CD ctc Cincinnati Apch at 859-372-6440

RADIO AIDS TO NAVIGATION: NOTAM FILE LOU.

FALMOUTH (H) (DH) VOR/W/DME 117.0 FLM Chan 117

N38°38.97' W84°18.64' 315° 5.0 NM to fld. 809/4W.



FALMOUTH N38°38.97' W84°18.64' NOTAM FILE LOU.

CINCINNATI

(H) (DH) VOR/W/DME 117.0 FLM Chan 117 315° 5.0 NM to Gene Snyder. 809/4W.

H-10G, L-26F, 27E

FLEMING-MASON (See FLEMINGSBURG on page 273)