

## TWIN LAKES (See GRANITEVILLE on page 398)

UNION CO, TROY SHELTON FLD (35A) 1 SW UTC-5(-4DT) N34°41.22' W81°38.47'

ATLANTA  
L-241, 25D  
IAP

610 B NOTAM FILE AND

RWY 05-23: H3508X60 (ASPH) S-12.5 MIRL 1.0% up NE

RWY 05: PAPI(P2L)—GA 4.0° TCH 40'.

RWY 23: REIL. PAPI(P2L)—GA 4.0° TCH 38'.

SERVICE: S4 FUEL 100LL LGT REIL Rwy 23 opr photocell. MIRL Rwy 05-23 preset med instst dusk-0500Z‡, after 0500Z‡ ACTIVATE—CTAF. ACTIVATE PAPI Rwy 05 and Rwy 23—CTAF.

AIRPORT REMARKS: Attended Mon-Fri 1300-2200Z‡. Self-serve fuel avbl 24 hrs. For svc after hrs call 864-426-3003.

AIRPORT MANAGER: 864-429-1680

WEATHER DATA SOURCES: AWOS-3PT 119.45 (864) 427-1514.

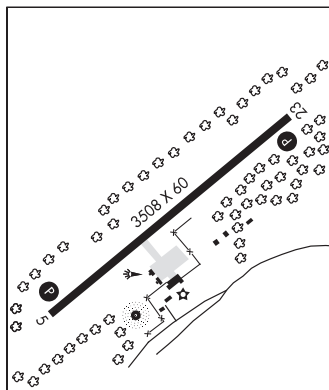
COMMUNICATIONS: CTAF/UNICOM 122.7

GREER APP/DEP CON 119.4 (1100-0445Z‡)

ATLANTA CENTER APP/DEP CON 135.35 (0445-1100Z‡)

CLEARANCE DELIVERY PHONE: For CD ctc Greer Apch at 864-877-8275. When Greer Apch clsd, for CD ctc Atlanta ARTCC at 770-210-7692.

RADIO AIDS TO NAVIGATION: NOTAM FILE AND.

NDB (MHW) 326 UOT N34°41.04' W81°38.54' at fld.  
606/6W.

VANCE N33°28.49' W80°26.92' NOTAM FILE AND.

CHARLOTTE  
H-9B, 12G, L-241

(L) TACAN 110.4 VAN Chan 41 067° 13.8 NM to Santee Cooper Rgnl. 135/6W.

## WALTERBORO

LOWCOUNTRY RGNL (RBW)(KRBW) 2 NE UTC-5(-4DT) N32°55.26' W80°38.44'

CHARLOTTE  
H-9B, 12G, L-241  
IAP

101 B NOTAM FILE AND

RWY 05-23: H6002X100 (ASPH-CONC) S-70, D-101, 2S-95

PCN 26 F/B/X/T MIRL

RWY 05: PAPI(P2L)—GA 3.5° TCH 49'. Trees.

RWY 23: ODALS. REIL. PAPI(P2L)—GA 3.0° TCH 46'. Trees.

RWY 17-35: H5705X100 (ASPH-CONC) S-33.5, D-50.5

PCN 10 F/B/X/T

RWY 17: Tree.

RWY 35: Tree.

RUNWAY DECLARED DISTANCE INFORMATION

RWY 05: TORA-6002 TODA-6002 ASDA-6002 LDA-6002

RWY 23: TORA-6002 TODA-6002 ASDA-5977 LDA-5977

SERVICE: S4 FUEL 100LL, JET A LGT ODALS Rwy 23; REILS Rwy 23; PAPI Rwy 05 and 23; MIRLS Rwy 05-23-opr consly fm dusk-0300Z‡. FM 0300Z‡ to dawn ACTVT ODALS Rwy 23; MIRLS Rwy 05-23—CTAF.

AIRPORT REMARKS: Attended 1330-2300Z‡. Parachute Jumping. Deer on and in/vof arpt with incr act drg ngt and at dusk and dawn. 100LL self-svc fuel avbl 24 hrs. Jet A: for after hrs svc call 843-549-2549.

AIRPORT MANAGER: 843-955-0290

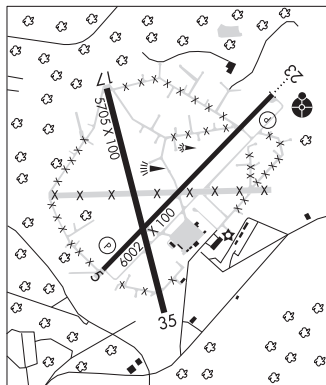
WEATHER DATA SOURCES: AWOS-3PT 118.725 (843) 538-3575.

COMMUNICATIONS: CTAF/UNICOM 122.8

Ⓡ CHARLESTON APP/DEP CON 120.7

GCO 121.725 (CHARLESTON CLNC DEL)

CLEARANCE DELIVERY PHONE: For CD ctc Charleston Apch at 843 414-2832.



CONTINUED ON NEXT PAGE

## CONTINUED FROM PRECEDING PAGE

## RADIO AIDS TO NAVIGATION: NOTAM FILE CHS.

**CHARLESTON (VH) (H) VORTAC** 113.5 CHS Chan 82 N32°53.66' W80°02.27' 278° 30.5 NM to fld. 39/5W.

## VOR unusable:

070°-106° byd 40 NM

106°-116°

116°-146° byd 40 NM

248°-272° byd 40 NM blo 8,000'

## TACAN AZIMUTH unusable:

109°-120° byd 25 NM

137°-147°

160°-170°

229°-262° byd 12 NM blo 5,000'

262°-272° byd 15 NM blo 5,000'

**ILS/DME** 110.15 I-RBW Chan 38(Y) Rwy 23. Class IT.

**WILLIAMSBURG RGNL** (See KINGSTREE on page 404)

## WINNSBORO

**FAIRFIELD CO** (FDW)(KFDW) 3 SW UTC-5(-4DT) N34°18.94' W81°06.51'

578 B TPA—1400(822) NOTAM FILE AND

**RWY 04-22:** H5243X100 (ASPH) S-42, D-60 MIRL 0.4% up SW

**RWY 04:** PAPI(P4L)—GA 3.0° TCH 32'. Thld dsplcd 233'. Tree.

**RWY 22:** PAPI(P4L)—GA 3.0° TCH 40'. Tree.

**SERVICE:** S4 FUEL 100LL, JET A LGT ACTIVATE MIRL Rwy 04-22; PAPI Rwy 04 and Rwy 22—CTAF.

**AIRPORT REMARKS:** Attended Mar-Oct 1300-2300Z†. Nov-Feb 1300-2200Z†. For FBO call (803) 635-3086.

**AIRPORT MANAGER:** (803) 718-0087

**WEATHER DATA SOURCES:** AWOS-3 119.075 (803) 712-2577.

**COMMUNICATIONS:** CTAF/UNICOM 123.05

® **COLUMBIA APP/DEP CON** 133.4

**CLEARANCE DELIVERY PHONE:** For CD ctc Columbia Apch at 803-822-5242 or 803-822-5040.

## RADIO AIDS TO NAVIGATION: NOTAM FILE CAE.

**COLUMBIA (VH) (H) VORTAC** 114.7 CAE Chan 94 N33°51.44'

W81°03.23' 356° 27.6 NM to fld. 404/2W.

## VOR unusable:

000°-073° byd 35 NM blo 6,000'

200°-234° byd 12 NM blo 3,000'

235°-245° byd 12 NM blo 6,000'

246°-289° byd 12 NM blo 3,000'

290°-305° byd 12 NM blo 2,400'

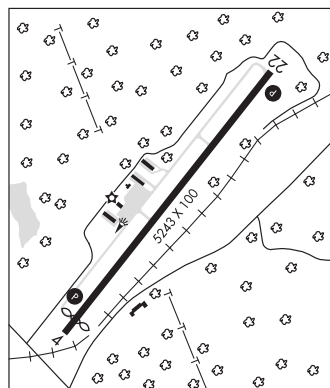
306°-344° byd 30 NM

345°-359° byd 10 NM blo 5,000'

**CHARLOTTE**

H-9B, 12G, L-24J, 25D

IAP



**WOODWARD FLD** (See CAMDEN on page 387)