

TRUCKEE-TAHOE (TRK)(KTRK) 2 E UTC-8(-7DT) N39°19.20' W120°08.38'

SAN FRANCISCO

5904 B TPA—7004(1100) NOTAM FILE TRK

H-3B, L-9A

RWY 11-29: H7001X100 (ASPH-GRVD) S-50, D-80, 2S-127 MIRL

IAP, AD

RWY 11: REIL.**RWY 02-20:** H4654X75 (ASPH-GRVD) S-35, D-50 MIRL**RWY 20:** VASI(V2L)—GA 3.5° TCH 25'. Thld dspld 115'. Rgt tfc.**SERVICE:** S3 FUEL 100LL, JET A, A+ **OX 4 LGT** When ATCT clsd ACTVT REIL Rwy 11; MIRL Rwy 02-20 and 11-29; VASI Rwy 20—CTAF. VASI Rwy 20 unusbl byld 2 degs left of cntrln.**NOISE:** Acft and helicopter noise abatement rules in effect. Please avoid flight over residential areas, north, west, and south, ctc arpt noise abatement office 530-587-4119 ext 106 or check arpt website for copy of procs and rules prior to arr or dep. Acft capable of opr above 80,000 lbs must submit certificate to arpt manager verifying acft opr weight is less than 80,000 lbs. Voluntary curfew: no engine starts arrival or departures except PPR or lifeguard flights 0600-1500Z†.**AIRPORT REMARKS:** Attended Nov-Feb 1500-0400Z†, Mar-Oct 1500-0500Z†. Wildlife on and invof arpt. Gldr opns NE of arpt May-Sep. 100LL Mobile Fuel avbl 1500-0300Z†; self-serve avbl 1500-0400Z†. Jet A/SAF. Simultaneous opr on Rwy 11-29 and Rwy 02-20. Summer density altitudes in afternoon frequently exceed 9000'. No de-ice svc avbl indef. Gliders use left tfc Rwy 20. CLOSED to ultralight acft except by prior permission. Preferred calm wind Rwy 02. No ASR coverage blo 10,000' over KTRK.

Special Hazard: Mountainous terrain surrounds arpt and rwys, expect windshear and downdrafts. Rwy 20 and Rwy 11 distance to go markers installed on left side. Cold temperature airport. Altitude correction required at or below -17C. Ldg fee. NOTE: See Special Notices—Glider/Soaring Activities Around the Reno-Tahoe International Airport.

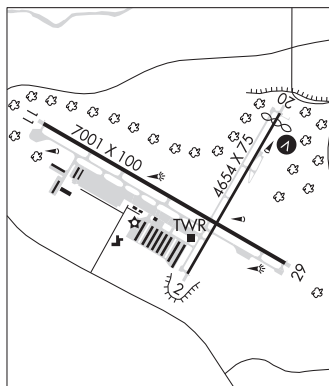
AIRPORT MANAGER: 530-587-4119**WEATHER DATA SOURCES:** AWOS-3PT**COMMUNICATIONS:** CTAF 120.575 (when twr clsd) **D-ATIS** 118.0 **UNICOM** 122.95Ⓡ **OAKLAND CENTER APP/DEP CON** 127.95**TOWER** 120.575 (Mar 15-Apr 30 1500-0330Z†; May 1-Aug 31 1500-0400Z†; Sep 1-Sep 30 1500-0300Z†; Oct 1-Mar 14 1500-0200Z†)**GND CON** 118.3**CLEARANCE DELIVERY PHONE:** When ATCT clsd, for CD ctc Oakland ARTCC at 510-745-3380.**AIRSPACE:** CLASS D svc Mar 15-Apr 30 1500-0330Z†; May 1-Aug 31 1500-0400Z†; Sep 1-30 1500-0300Z†; Oct 1-Mar 14 1500-0200Z†; other times CLASS E.**RADIO AIDS TO NAVIGATION:** NOTAM FILE TVL.**PALISADES (VL) (DH) VOR/DME** 113.2 SWR Chan 79 N39°10.82' W120°16.18' 020° 10.3 NM to fld. 8850/16E.

VOR unusable:

036°-048° byd 40 NM

112°-124° byd 40 NM blo 14,000'

112°-124° byd 53 NM

**TULARE****MEFFORD FLD** (TLR)(KTLR) 3 SE UTC-8(-7DT) N36°09.40' W119°19.59'

SAN FRANCISCO

265 B NOTAM FILE RIU

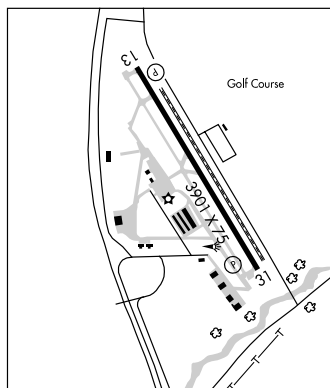
L-3C, 9A

RWY 13-31: H3901X75 (ASPH) S-12.5 MIRL

IAP

RWY 13: PAPI(P2L)—GA 3.0° TCH 42'. Road.**RWY 31:** PAPI(P2L)—GA 3.0° TCH 40'.**SERVICE:** FUEL 100LL, JET A **LGT** ACTIVATE MIRL Rwy 13-31—CTAF.

PAPI 13 oprs continuously. Rwy 13 PAPI unusbl byld 7° right of cntrln.

AIRPORT REMARKS: Attended 1600Z†-dusk.**AIRPORT MANAGER:** 559-684-4329**WEATHER DATA SOURCES:** AWOS-3PT 120.0 (559) 686-2613.**COMMUNICATIONS:** CTAF/UNICOM 122.7Ⓡ **FRESNO APP/DEP CON** 118.5**CLEARANCE DELIVERY PHONE:** For CD ctc Fresno Apch at 559-454-9805.

CONTINUED ON NEXT PAGE

CONTINUED FROM PRECEDING PAGE

RADIO AIDS TO NAVIGATION: NOTAM FILE PTV.

TULE (VL) (DH) VOR/DME 116.25 TTE Chan 109(Y) N35°54.78' W119°01.25' 299° 20.8 NM to fld. 580/16E.
DME unusable:
044°-065° byd 38 NM

COMM/NAV/WEATHER REMARKS: Communication with Fresno App unavailable blo 1,000' communication through Rancho Murieta FSS 1-800-992-7433.

TULELAKE MUNI (081) 7 SE UTC-8(-7DT) N41°53.44' W121°21.64'
4049 B TPA-4849(800) NOTAM FILE RIU

KLAMATH FALLS
L-21, 11A

RWY 12-30: H3577X45 (ASPH) S-12.5 MIRL

RWY 12: Road.

RWY 30: Rgt tfc.

SERVICE: S2 **FUEL** 100LL, JET A **LGT** ACTVT MIRL Rwy
12-30-122.8.

AIRPORT REMARKS: Attended Jun-Aug 1400-0100Z†, Sept-May Mon-Fri
1600-0100Z‡. Sep-May Sat-Sun on call. For fuel call
530-664-2661.

AIRPORT MANAGER: (530) 233-6412

COMMUNICATIONS: CTAF 122.9

KLAMATH FALLS RCO 122.6 (MC MINNVILLE RADIO)

CLEARANCE DELIVERY PHONE: For CD ctc Seattle ARTCC at 253-351-3694.

RADIO AIDS TO NAVIGATION: NOTAM FILE LMT.

KLAMATH FALLS (VH) (H) VORTACW 115.9 LMT Chan 106
N42°09.19' W121°43.65' 117° 22.7 NM to fld.
4090/17E.

VOR unusable:

050°-060° byd 30 NM blo 12,000'

060°-120° byd 25 NM blo 12,000'

126°-136° byd 40 NM blo 14,000'

126°-136° byd 97 NM

141°-149° byd 40 NM

150°-160° byd 40 NM blo 18,000'

161°-168° byd 40 NM

169°-179° byd 40 NM blo 18,000'

170°-195° byd 20 NM

180°-194° byd 40 NM

201°-266° byd 40 NM

210°-245° byd 25 NM blo 12,000'

267°-277° byd 40 NM blo 9,500'

267°-277° byd 62 NM

270°-280° byd 20 NM

278°-304° byd 40 NM

320°-050° byd 23 NM blo 12,000'

320°-050° byd 30 NM

321°-327° byd 40 NM

328°-344° byd 40 NM blo 19,000'

345°-124° byd 40 NM

TACAN AZIMUTH unusable:

105°-125° byd 7 NM blo 12,000'

153°-195° byd 20 NM blo 11,000'

210°-305° byd 25 NM blo 10,500'

320°-105° byd 13 NM blo 13,000'

320°-125° byd 20 NM

DME unusable:

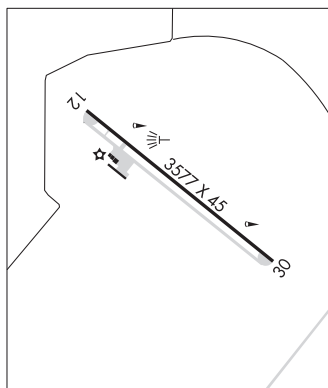
105°-125° byd 7 NM blo 12,000'

153°-195° byd 20 NM blo 11,000'

210°-305° byd 25 NM blo 10,500'

320°-105° byd 13 NM blo 13,000'

320°-125° byd 20 NM



TULE N35°54.78' W119°01.25' NOTAM FILE PTV.
(VL) (DH) VOR/DME 116.25 TTE Chan 109(Y) 328° 7.3 NM to Porterville Muni. 580/16E.

SAN FRANCISCO
H-41, L-3D, 7B

DME unusable:

044°-065° byd 38 NM

RCO 122.1R 116.25T (RANCHO MURIETA RADIO)